

Appendix F

Visual Priority Routes and Use Areas

Table of Contents

	Page Number	
Ranger District		Deleted: Administrative Area
Introduction	F-2	
Petersburg Ranger District	F-3	Deleted: Stikine Area
Wrangell Ranger District	F-5	
Juneau Ranger District	F-7	Deleted: Chatham Area
Sitka Ranger District	F-10	
Yakutat Ranger District	F-14	
Hoonah Ranger District	F-15	
Admiralty Island National Monument		
Thorne Bay Ranger District	F-17	Deleted: Ketchikan Area
Craig Ranger District	F-19	
Ketchikan Misty Fiord Ranger District		Deleted: and
Misty Fiords National Monument Wilderness	F-21	Deleted: Misty Fiords (outside of the monument)
		Deleted: Note: Admiralty and Misty Fiords National Monuments are also administrative units on the Tongass National Forest. They both have an adopted visual quality objective of Retention (activities not to be visually evident to the casual observer) throughout the area within the boundaries of the National Monument.¶

Visual Priority Routes & Use Areas

Introduction

This appendix lists [routes and use areas](#) from which scenery will be emphasized. [Viewsheds are identified and viewpoints are established to](#) assess the existing visual condition of any given project area and to develop project designs that will be consistent with the [Scenic Integrity Objective](#) for each land use designation. (See the Scenery Forest-wide Standards & Guidelines in Chapter 4 for a listing of the [Scenic Integrity Objectives](#) for foreground, middleground, and background views by land use designation.)

- ~~Deleted: viewpoints~~
- ~~Deleted: Viewpoints~~
- ~~Deleted: either "routes" or "use areas," and~~
- ~~Deleted: are the viewpoints used to~~
- ~~Deleted: adopted visual quality objectives~~
- ~~Deleted: adopted visual quality objectives~~
- ~~Deleted: within each of the three Tongass Administrative Areas: Stikine, Chatham, and Ketchikan.~~
- ~~Deleted: an adopted visual quality objective of Retention~~
- ~~Deleted: adopted visual quality objectives (VQO's)~~
- ~~Deleted: VQO's~~

Visual priority routes and use areas are arranged by each of the Ranger Districts. The Wildernesses are not listed because they have a [Scenic Integrity Objective of High](#) that applies throughout the area within the boundaries. Routes are separated into several categories: Alaska Marine Highway, Tour Ship Routes, Roads, and Hiking Trails. Use areas are categorized into: State Marine Parks, Recommended Wild, Scenic, and Recreational Rivers, Saltwater Use Areas, Dispersed Recreation Areas, Communities, Forest Service Cabins, Developed Recreation Sites, and Boat Anchorages.

The [Scenic Integrity Objective \(SIO's\)](#) and the following list provide some of the tools needed to institute the design art of landscape architecture in projects. The [SIO's](#) and this list also help convey to the interested public how scenery will be considered in project design for any given area on the Forest.

Example:

The following description illustrates how these visual priority areas and routes are used in project planning to identify the scenery management objectives for a specific area.

A proposed timber sale is to be located within a Modified Landscape Land Use Designation (LUD). The Scenery component of the prescription for this LUD directs that foreground areas will be managed for a [Moderate Scenic Integrity Objective](#) and that middleground and background areas will be managed for a [Low Scenic Integrity Objective](#). (See chart in the Scenery Forest-wide Standards & Guidelines and direction under "Scenery Operations" of Modified Landscape LUD in Chapter 3.)

- ~~Deleted: partial retention visual quality objective~~
- ~~Deleted: modification VQO~~

Within the area defined for this timber sale, identify all the visual priority routes and use areas within the project area or from which one may look into the project area. Using the GIS data base, identify all the foreground, middleground, and background seen areas (viewsheds) from these visual priority routes and use areas. Proposed harvest units and other timber sale associated activities located in the foreground areas are then designed to meet the [Scenic Integrity Objective of Moderate](#) as seen from these visual priority routes or areas. Proposed activities in the middleground and background zones are designed to meet [Low Scenic Integrity Objective](#) as seen from these visual priority routes or areas.

- ~~Deleted: visual quality objective~~
- ~~Deleted: partial retention~~
- ~~Deleted: the modification visual quality objective~~

Visual Priority Routes & Use Areas

Petersburg Ranger District

Travel Routes

Alaska Marine Highway

Wrangell Narrows
 Frederick Sound from [Petersburg](#) to Chatham Strait
 and [Kake](#)

Deleted: STIKINE AREA

Deleted: Other Marine Travel Routes

Deleted: Dry Strait

Deleted: LeConte Bay

Tour Ship Routes

Frederick Sound from LeConte Bay to Chatham Strait
 Chatham Strait from Cape Decision to Frederick Sound
 Summer Strait between Wrangell and Cape Decision
 Wrangell Narrows
[Decision Passage](#)

Deleted: Decision Passage
 Affleck Canal

Deleted: Keku Strait from Frederick Sound to Big John Bay

Public Use Roads

Mitkof Island:

Mitkof State Highway: Petersburg to Blaquiere Point
[Kake to Seal Point Road](#)
 Road 6235 Three Lakes Loop

State Marine Parks

Security Bay
 Beecher Pass

Deleted: Ernie Haugen Public Use Area

Recommended Wild, Scenic and Recreational Rivers

Blind River	Petersburg Creek	Farragut River
Fall Dog Creek	Kah Sheets Creek and Lake	Kadake Creek
Kutlaku Creek and Lake		

Deleted: McDonald Arm

Deleted: Port McArthur

Deleted: Port Camden

Deleted: Reid Bay

Deleted: Douglas Bay

Deleted: Alvin Bay

Deleted: Rowan Bay

Deleted: Three Mile Arm

Deleted: Security Bay

Deleted: Sukoi Islets

Deleted: Bock Bight

Deleted: Washington Bay

Deleted: Frederick Sound

Deleted: Tebenkof Bay

Deleted: Bay

Deleted: No Name Bay

Deleted: Port Malmesbury

Deleted: Pt. Barrie to Totem Bay

Deleted: Bear Harbor

Deleted: Port Beaulearc

Deleted: Kell Bay

Deleted: Head of Affleck Canal north of Bear Harbor

Deleted: Point Vandeput east to Thomas Bay

Small Boat & Mid Size Tour Boat Routes

Beecher Pass	Keku Strait	Towers Arm
Whiskey Pass	Duncan Canal to Salt Chuck	
Rocky Pass from Beacon Island south to Meadow Island		
Dry Strait	Petersburg Creek Estuary	W. Coast of Kuiu Island

Saltwater Use Areas

Thomas Bay	Seclusion Harbor	
Scenery Cove		
Kadake Bay		
Kah Sheets Bay	Little Duncan Bay	Saginaw Bay
		Bay of Pillars
Hamilton Creek Estuary		Ideal Cove
		Portage Bay
	Farragut Bay (North & South Arms)	Agate Beach
	Duncan Canal to Indian Point	Beacon Pt.
Blind Slough, Mitkof Island	Totem Bay east to Mitchell Point	Big Creek
Frederick Pt.	Mouth of Narrows	Woodpecker Cove
Banana Pt.	Mouth of Blind Slough	Jap Creek
Fanshaw Bay		

Visual Priority Routes & Use Areas



Visual Priority Routes & Use Areas

[Portage Bay \(2\)](#)
[Thomas Bay \(2\)](#)
[Threemile Arm](#)
[Seclusion Harbor](#)
[No Name Bay](#)
[Alvin Bay](#)
[Reid Bay](#)
[Port Beauclerc \(3\)](#)
[Louise Cove](#)
[Ideal Cove](#)

[Bay of Pillars](#)
[Bear Harbor](#)
[Kell Bay](#)
[Marble Islet](#)
[Table Bay](#)
[Port Malmsbury](#)
[Orel Anchorage \(Tebenkof\)](#)
[Shelter Cove \(Tebenkof\)](#)

Cape Fanshaw: Whitney Island area

[Washington Bay](#)
[Security Bay](#)
[Saginaw Bay](#)
[Francis Anchorage](#)
[Farragut Bay](#)
[Totem Bay](#)
[Castle Islands](#)

Deleted: Spurt Cove

Deleted: Alexander Bay

Deleted: Routes not constructed nor NEPA cleared: Planned or Opportunities ... [1]

Visual Priority Routes & Use Areas

Wrangell Ranger District

Travel Routes

Alaska Marine Highway & Tour Ship Routes

- Clarence Strait
- Stikine Strait
- Chichagof Pass
- Sumner Strait between Wrangell and Cape Decision
- Snow Pass to Macnamara Pt. to St. John's Harbor (NW Zarembo)
- Kashevarof Passage
- Snow Passage

- Deleted: STIKINE AREA
- Deleted: Other Travel Routes
- Deleted: Bradfield Canal
- Deleted: Dry Strait
- Deleted: Canoe Passage
- Deleted: Frederick Sound from LeConte Bay to Chatham Strait
- Deleted: Chatham Strait from Cape Decision to Frederick Sound
- Deleted: Blake Channel
- Deleted: Zimovia Strait
- Deleted: Mosman Inlet
- Deleted: Eastern Passage
- Deleted: Burnett Inlet
- Deleted: Ernest Sound
- Deleted: Seward Passage

Small Boat & Mid Size Tour Boat Routes

- | | | |
|--|---------------------------------|--------------------------------|
| Frederick Sound from LeConte Bay to Chatham Strait | Bradfield Canal | Seward Passage |
| Blake Channel | Dry Strait | Menefee Inlet |
| Zimovia Strait | Canoe Passage | Fools Inlet |
| Eastern Passage | Mosman Inlet | Anita Bay |
| Ernest Sound | Burnett Inlet | Stikine River |

Public Use Roads

Wrangell Island Road System:

- | | |
|---|---|
| McCormick Creek to Earl West Cove (#6265) | Fools Inlet (#6270) |
| Big Hollow (#50060) | Thoms Creek Crossing (#6299) |
| Zimovia Highway: Wrangell to McCormick Creek Bridge (FH#16) | Long Lake Access (#6271) |
| Nemo-Skip Loop Road (#6267) | Salamander Rd. to Salamander Creek (#50050) |

- Deleted: Thoms Lake Access (#6290)

State Marine Parks

- Thoms Place

Recommended Wild, Scenic and Recreational Rivers

- | | |
|---------------------------|-------------------------|
| Aaron, Oerns, Berg Creeks | Anan Creek |
| Harding River | LeConte Glacier |
| Santa Anna Creek and Lake | Virginia Creek and Lake |

Saltwater Use Areas

- | | | |
|--------------------------|---|---|
| Anan Bay | Burnett Inlet | Anita Bay to King George |
| Kashevaroff Island Group | South Brownson Island | Fools Inlet |
| Steamer Bay | Sunny Bay | Menefee Inlet |
| Santa Anna/Lake Helen | | Whaletail Cove |
| | | Earl West Cove |
| | Stone Island Area | |
| | Frosty Bay | |
| | Olive Cove | |
| | Nesbitt Reef to Macnamara Pt. | Macnamara Pt. to St. John's |

- Deleted: Berg Bay/Aaron Creek
- Deleted: Fisherman Chuck
- Deleted: McHenry Inlet
- Deleted: Kindergarten Bay
- Deleted: Johnson Cove
- Deleted: Quiet Harbor
- Deleted: Harding River
- Deleted: Harbor
- Deleted: Turn Island
- Deleted: Cannery Cove
- Deleted: Paradise Cove, Woronofski Island
- Deleted: Eagle Bay/River
- Deleted: King George
- Deleted: Thoms Place
- Deleted: Snow Pass to Macnamara Point to St. John's Harbor (NW Zarembo)

Visual Priority Routes & Use Areas

St John's t Middle Craig Pt. Mud Bay Sunrise Cove to Elephant Nose Sandy Beach - Woronkofski LeConte Bay	Point Highfield The Bluffs Babler Point Nemo Pt. to Pat's Creek Clarence Strait, Harrington Pt. to Lincoln Rock	Big Bend Canoe Passage Mosman Inlet McHenry Inlet and Anchorage
--	---	--

Dispersed Recreation Areas

Marten <u>Creek</u> Virginia Lake Kunk Lake Starfish Cove Honeymoon Creek Middle Ridge The Desert (Stikine River) Fools Inlet Thoms Lake Fools Pass Rec. Parking Site Bradfield Flats Salamander Ridge Rec. Parking Site Site	Roosevelt Harbor Portal Olive Cove/Snake Creek Paradise Cove Stikine Flats Berg Bay / Aaron's Creek Earl West Marsh Long Lake Harding River Thoms Creek Fools Peak Rec. Parking Site	Shakes Lake Eagle Lake St. John's Harbor Portal King George Frosty Portal Twin Lakes (Stikine River) Tom's Creek Little Thoms Lake Highbush Lake Eagle Bay Basin Rec. Parking Site
---	---	--

- Deleted: Hatchery Lake
- Deleted: Anan Lake
- Deleted: Tyee Lake
- Deleted: Lake
- Deleted: Boulder Lake
- Deleted: Goat Lake

Visual Priority Routes & Use Areas

Communities

Wrangell

Forest Service Cabins

Anan Bay	Harding River	Virginia Lake
Berg Bay	Koknuk Flats	Twin Lakes
Binkley Slough	Little Dry Island	Steamer Bay
Eagle Lake	Frosty Bay	Shakes Slough #1 and #2
Garnet Ledge	Marten Lake	Sergief Island
Gut Island #1 & #2	Mallard Slough	Mount Rynda
Mount Flemer	Anan Lake	Middle Ridge

Developed Recreation Sites

Thoms Creek Crossing Rec Site	Kunk Lake Shelter	Deleted: Picnic Area
Earl West Recreation Site	Long Lake Shelter	Deleted: Picnic Area
Upper Salamander Creek Rec Site	Highbush Lake Rec Site	Deleted: Picnic Area
Lower Salamander Creek Campsite	Chief Shakes Hot Springs Day Use Site	Deleted: Fools Pass Recreation Parking
Rainbow Falls Viewing Platforms	Shoemaker Bay Overlook Shelter	Deleted: Picnic Area
Twin Lakes Recreation Site	Anan Wildlife Observatory	Deleted: Picnic Area
Long Lake Roadside Rec Site	North Wrangell High Country Shelter	Deleted: Day Use
Pond Shelter	Nemo Point Host Site	Deleted:
Yunshookuh Loop Site	Three Sisters Viewpoint Rec Site	Deleted: Anan Bay Complex: Bear Observatory and Cabin
Anita Bay Overlook Rec Site	Highline Recreation Site	Deleted: Institute Creek/
Turn Island Rec Site		Deleted: Site
		Deleted: Salamander Ridge Recreation Parking Site
		Deleted: Nemo Camp Sites
		Deleted: Picnic
		Deleted: Bay
		Deleted: #448 & #557
		Deleted: Highbush Lake Trail (#572)

Hiking Trails

Kunk Lake Trail (#506)	Anan Creek Trail (#408)	
Long Lake Trail (#574)	Rainbow Falls Trail (#536)	
	Institute Creek Trail (#537)	
Mill Creek Trail (#515)	Aaron Creek/Berg Bay Trail (#527)	
Salamander Ridge Trail (#520)	Mallard Slough Trail (#626)	
North Wrangell Trail (#500)	Thoms Lake Trail (#575)	
Chief Shakes Hot Springs Trail (#625)	Nemo Saltwater Trail (#424)	

Boat Anchorages

Anan Bay	Steamer Bay	N. Canoe Passage	
Thoms Place	Kashevaroff Island Group	S. Brownson Island	
Berg Bay	Johnson Cove	Frosty Bay	Deleted: Fisherman Chuck
Quiet Harbor	Bushy Island	Sunny Bay	Deleted: Fisherman Chuck
Kindergarten Bay	Roosevelt Harbor	S. Deer Island	
Stone Harbor	Fools Inlet	St. John's Harbor	Deleted: , Zarembo Island
Cannery Cove	Anita Bay	McHenry Inlet	Deleted: Anan Bay
St. John's Float	Sunrise Cove	Deep Bay	
Burnett Inlet	Point Harrington	Marsh Island	
Olive Cove	Harding River	Zimovia Strait	
Eagle Bay	Three-Way Pass	Santa Anna	
Crittenden Creek	Little Baht Harbor	Mud Bay	
Navy	Trapshack	Ogland Float	
Abraham Island	East Island	Niblack Islands	
Ossipee Channel	McHenry Anchorage		Deleted: Routes not constructed nor NEPA cleared: Planned or Opportunity
Hamm Island			... [2]

Visual Priority Routes & Use Areas

Deleted: CHATHAM AREA

Juneau Ranger District

Travel Routes

Alaska Marine Highway

Skagway to Juneau via Taiya Inlet, Chilkoot Inlet, Lynn Canal, Favorite Channel, & Auke Bay.
 Juneau to Hoonah via Auke Bay, Stephens Passage, Saginaw Channel, Lynn Canal, & Icy Strait.
 Juneau south via Auke Bay, Stephens Passage, and Frederick Sound.

Tourship Routes

Juneau to Glacier Bay via Lynn Canal & Icy Strait Juneau to Skagway/Haines via Lynn Canal
 Juneau via Stephens Passage & Gastineau Channel Juneau to Tracy Arm via Stephens Passage,
 Channel Holkham Bay, & Tracy Arm.

Public Use Roads

Montana Creek Road (#8452) Whitepass/Yukon Railroad
 Mendenhall Glacier Road (FH#37) North Douglas Road (FH#31 & #8467)
 Peterson Creek (#8442) Fish Creek Road (#8471)
 Glacier Highway (FH#2)

State Marine Parks

Chilkat Island Taku Harbor Funter Bay
 Sullivan Island Shelter Island Oliver Inlet (Adm. NM)
 St. James Bay

Recommended Wild, Scenic and Recreational Rivers

Katzehin River Gilkey River

Saltwater Use Areas

Berners Bay Fritz Cove from N. Douglas boat ramp to False Outer Point
 Shelter Island (Saginaw Channel) Barlow Island (Saginaw Channel)
 Mansfield Peninsula, West Shore between Point Couverden Island and surrounding waters from No
 Retreat & the Kittens Use Ledge to Point Howard.
 Favorite Channel (Breadline) from Pearl Harbor to Lynn Canal from Mount Golub to Tidal Flats south of
 Tee Harbor St. James Point
 Homeshore (Icy Strait) 4 miles in length along Stephens Passage (Douglas Island) between
 shoreline near the Couverden Log Transfer Dornin Rock & Bishop Point, including Gastineau
 Facility Channel.

Deleted: Sandborn Canal

Visual Priority Routes & Use Areas

Small Boat and Mid Size Tour Boat Routes

Stephens Passage including Taku Inlet Gastineau Channel Taku Harbor Slocum Inlet Hilda Creek (S. Douglas Island) Admiralty Cove Fritz Cove Auke Bay Favorite Channel Lena Cove Saginaw Channel Russian Cove (Robert Island) Holkham Bay Windham Bay Twin Point Limestone Inlet Icy Strait including Excursion Inlet Sawmill Bay Lynn Canal including Barlow Cove Saginaw Channel North Pass Howard Point St. James Bay Boat Harbor William Henry Bay Berners Bay Tee Harbor Rescue Harbor Katzehin River West Lynn Canal	Chatham Strait including Hawk Inlet Funter Bay Icy Strait including North Anasley Island Couverden Island Taku River and Inlet including Turner Creek Hole in the Wall Glacier Twin Glacier Lake Yehring Creek Wright River Berners Bay including Berners River Lace River Antler River Gilkey River Tracy Arm including Holkham Bay Williams Cove Endicott Arm Endicott Arm including Fords Terror Port Snettisham including Gilbert Bay Whiting Inlet Whiting River Stephens Passage including Port Houghton Hobart Bay Port Snettisham Port Houghton Salt Chuck Sandborn Canal
---	---

Deleted: Berners Bay

Dispersed Recreation Areas

Symonds Point (Saginaw Channel) Katzehin River Laughton Glacier Endicott Arm Native Village Site Spaulding Meadows Alpine Recreation Area Barlow Cove (Saginaw Channel) Funter Bay (Lynn Canal) Portland Island (Stephens Pass.) Benjamin Island (Favorite Island) Echo Cove/Sawmill Cove (Berners Bay) Speel River Groundhog Bay Historic Native Village Site Mansfield Peninsula, East Shore Lone Mountain to Young Bay Berners Bay Head Water System (Lace, Antler, Gilkey Rivers)	St. James Bay Wright River Taku River Sumdum Mine Site Chuck River (Windham Bay) Turner Creek and Lake Fish Creek Recreation Area Shelter Island from Halibut Cove to Shelter Cove Gilbert Creek/Sweetheart Flats Sullivan Island Fox Farm Salt Chuck River (2 locations) Whiting River Couverden Island and Mainland No Use Ledge to Point Howard
--	---

Visual Priority Routes & Use Areas

Communities

Taku Harbor	Haines	Douglas
Juneau	Hobart Bay	Skagway
Excursion Inlet		

Forest Service Recreation Cabins

Peterson Lake	Dan Moller	Taku Inlet
John Muir	Berners Bay	White Pass Caboose
Eagle Glacier	Laughton Glacier	Turner Lake West
Turner Lake East		

Private or Public Resorts

Eaglecrest Ski Area	Methodist Camp	Eagle Valley Lodge
Taku Lodge	Scout Camp	

Developed Recreation Areas

Mendenhall Recreation Area	Mendenhall <u>Lake</u> Campground	Auk <u>Village</u> Recreation Area
Lena Cove Picnic Area	Eagle Beach Picnic Area	Portland Island Picnic Area
Auk <u>Village</u> Campground		

Deleted: e

Deleted: Bay

Deleted: e

Hiking Trails


Bishop Trail (#554)	Photo Point	Lemon Creek (#525)
Salmon Creek	Mount Juneau	Blackerby Ridge
Sheep Creek	Sumdum Glacier	Dan Moller Trail (#518)
Montana Creek (#511)	Lake Dorothy	Peterson Lake (#535)
West Glacier (#513)	Bessie Creek (#565)	Amalga Trail (#447)
East Glacier (#526)	Yankee Basin	Laughton Glacier (#509)
Lake Creek	Mount Roberts	Herbert Glacier (#480)
Spaulding Trail (#547)	Mount Bradley	Windfall Lake (#494)
Nugget Creek (#525)	Hawk Inlet (#491)	Denver Glacier (#465)
Auke Nu (#680)	Moraine Ecology (#543)	

Boat Anchorages

Entrance Island (Hobart Bay)	Tee Harbor	Hilda Creek (South Douglas Island)
No Name Cove (Tracy Arm)	Gastineau Channel	Amalga Harbor (Favorite Channel)
Sanford Cove (Endicott Arm)	Bridget Cove	Limestone Inlet (Stephens Passage)
Funter Bay (Chatham Strait)	Fritz Cove	Sullivan Mountain Cove (Chilkat Pen.)
St. James Bay (3 locations)	Tracy Arm	Lincoln Anchorage (Favorite Channel)
North Arm (Port Houghton)	Hawk Inlet (2 locations)	Stocum Inlet (Stephens Passage)
Couverden Island (Icy Strait)	Ansley Island (Icy Strait)	Hawk Inlet Cannery (Hawk Inlet)
Lena Cove (Favorite Channel)	East End Endicott Arm	Echo Cove (Favorite Channel)
Gilbert Bay (Port Snettisham)	Hobart Bay	William Henry Bay (Lynn Canal)
Horse Island (Stephens Pass.)	Benjamin Island	West of Sullivan Island (Lynn Canal)
Star Point (Port Snettisham)	North Arm Hobart Bay	Taku Harbor (Stephens Passage)
Mallard Cove (Port Snettisham)	Boat Harbor (Lynn Canal)	Barlow Cove (Saginaw Channel)
Endicott Arm (Native Village)	Holkham Bay (2 locations)	Sandborn Canal (Port Houghton)
Auke Bay (Stephens Passage)	Windham Bay (2 locations)	Russian Cove (Stephens Pass.)
Rescue Harbor (Sullivan Island)		West and East Arm Fords Terror
Slate Creek Bay (Berners Bay)		Young Bay (Stephens Passage)

Visual Priority Routes & Use Areas

Small Boat and Mid Size Tour Boat Routes



[Sitka north to Chatham Strait via Olga and Neva Straits, Salisbury Sound, Sergius Narrows, Peril Strait](#)
[Chatham Strait to Frederick Sound and the Gulf of Alaska](#)
[Gulf of Alaska along the outer coast of Baranof and Chichagof Islands](#)
[Sitka south via Cape Burunof, Povorotni Pt., Frosty Reef, Dorothy Narrows, Windy Passage, Walker Ch.](#)

- Deleted: Whale Bay including (... [3])
- Deleted: Great Arm (... [4])
- Deleted: Port Banks (... [5])
- Deleted: Small Arm (... [6])
- Deleted: Still Harbor (... [7])
- Deleted: Walker Channel to (... [8])
- Deleted: Sitka Sound to: (... [9])
- Deleted: Biorka Channel (... [10])
- Deleted: Redoubt Bay (... [11])
- Deleted: Kanga Bay (... [12])
- Deleted: Hot Springs Bay (... [13])
- Deleted: St. John Baptist Ba (... [14])
- Deleted: Crawfish Inlet to (... [15])
- Deleted: Cedar Pass (... [16])
- Deleted: Ushk Bay (... [17])
- Deleted: Big Bay to West Cr (... [18])
- Deleted: West Crawfish Inlet (... [19])
- Deleted: Redoubt Bay to Re (... [20])
- Deleted: Eastern Channel to (... [21])
- Deleted: Deep Inlet (... [22])
- Deleted: Silver Bay (... [23])
- Deleted: Camp Coogan Bay (... [24])
- Deleted: Sitka Harbor (... [25])
- Deleted: Kalinin Bay (... [26])
- Deleted: Chatham Strait to: (... [27])
- Deleted: Red Bluff Bay (... [28])
- Deleted: Warm Springs Bay (... [29])
- Deleted: Cosmos Bay (... [30])
- Deleted: Sitka Ferry Termina (... [31])
- Deleted: Nakwasina Strait/P (... [32])
- Deleted: Olga Strait (... [33])
- Deleted: Hoonah Sound, No (... [34])
- Deleted: Hoonah Sound, So (... [35])
- Deleted: Surveyor Passage (... [36])
- Deleted: Peril Strait to Chath (... [37])
- Deleted: Peril Strait to: (... [38])
- Deleted: Sitkoh Bay (... [39])
- Deleted: Lindenberg Harbor (... [40])
- Deleted: Saook Bay (... [41])
- Deleted: Appleton Cove (... [42])
- Deleted: Rodman Bay (... [43])
- Deleted: Chatham Strait to: (... [44])
- Deleted: The Basin (... [45])
- Deleted: Middle Arm (Kelp B (... [46])
- Deleted: Deep Cove (... [47])
- Deleted: Portage Arm (Kelp (... [48])
- Deleted: Sitka Harbor (... [49])
- Deleted: Port Walter (... [50])
- Deleted: Port Armstrong

Visual Priority Routes & Use Areas

Sitka to Gulf of Alaska	Sitka to Fred's Creek	Camp Coogan
Leeoffskaia Bay	Samsing Cove	Silver Bay
Redoubt Bay	Kanga Bay	Biorka Channel
Big Bay	Sevenfathom Bay	Hot Springs Bay
President Bay	Sitka to Krestof Sd. via Sitka Sd.	Gilmer Bay
Sitka to Shelikof Bay via Vitskari Rocks, St. Lazaria Island, Cape Edgecumbe		
DeGroof Bay	Krestof Sd to Sukoi Inlet (south)	St. John's Bay
Sukoi Inlet (north)	Katlian Bay	Sinitsin Cove
Nakwasina Sound and Nakwasina Passage		
Piehle Passage	Khaz Bay	Kalinin Bay
Ford Arm	Lake Anna	Slocum Arm
Klag Bay	Ogden Passage to Goulding Harbor	
Kimsham Cove	Black Bay	Dry Pass
Fish Bay	Suloia Bay	Deep Bay
Big Bear / Baby Bear Bay	South Arm Hoonah Sound	Ushk Bay
Fick Cove	Patterson Bay	North Arm Hoonah Sound
Rodman Bay	Appleman Cove	Saook Bay
Hanus Bay	Sitkoh Bay	Florence Bay
Portage Arm	Kelp Bay	Cosmos Cove
Kelp Bay – Middle Arm, South Arm, The Basin	The Basin	Kasnyku Bay
Takatz Bay	Warm Springs Bay	Red Bluff Bay
Gut Bay	Deep Cove	Mist Cove
Big Port Walter	Little Port Walter	Port Armstrong
Port Conclusion	Port Alexander	Puffin Bay
Redfish Bay	Snipe Bay	Still Harbor
Whale Bay – Small Arm and Great Arm to heads		Port Banks
Necker Bay	Dorothy Cove	Secluded Bay
Crawfish Inlet	Cedar Pass	West Crawfish Inlet
Shamrock Bay		

Visual Priority Routes & Use Areas

Saltwater Use Areas

Silver Bay	Olga Strait
Sitka Point to Beaver Point	Katlian Bay
Fish Bay	Sitka Sound
Port Walter (Chatham Strait)	Kelp Bay to South Arm & Pond Is.
Redfish Bay (Pacific Ocean)	Florence Bay (Peril Strait)
Big Port Walter (Chatham Strait)	Point Amelia to Beaver Pt.
Nakwasina Sound and Inlet	Peril Strait, from Kakul Narrows to Poison Cove
Rodman Bay (Peril Strait)	Deadman's Reach (Peril Strait)
Krestof Island, South shore from Brady Is. to Eastern Point	Necker Islands to Eastern Channel, including W. coast Baranof Island
Salisbury Sound; Searock to Sinitstin	Rodman Bay (Peril Strait)
Hidden Falls area	Cape Burunof to West Crawfish

Deleted: Portage Arm

Deleted: Sea Lion Is.

Dispersed Recreation Areas

Redoubt Lake	Kook Lake	Harbor Mountain Recreation Area
Salmon Lake	Iris Meadows	Mount Edgumbe
Baranof Lake	Kadashan Bay	Lake Eva
Blue Lake	Port Frederick Portage	Sitkoh Creek
Magoun Islands	Long Bay (Tenakee Inlet)	Seal Bay (Tenakee Inlet)
Kruzof Island, southeast shore	Goose Flats (Tenakee Inlet)	Sealion Cove
Magoun Islands	Fish Bay Creek	Florence Bay

Deleted: East shore from

Deleted: Tenakee Inlet S. Tidal Flats

Deleted: to Sitka Point

Deleted: Hidden Falls Hatchery & Archeology Site

Deleted: Corner Bay Logging Camp

Communities

Port Alexander	Tenakee Springs	Sitka
	Baranof Warm Springs	

Forest Service Recreation Cabins

Freds Creek	Baranof Lake	Shelikof
Plotnikof Lake	Brents Beach	Lake Eva
Davidof Lake	Salmon Lake	Lake Suloia
Avoss Lake	White Sulphur Hot Springs	Kook Lake
Redoubt Lake	Seven Fathom Bay	Sitkoh Lake (2 cabins)
Samsing Cove	Moser Island	North Beach
Piper Island	Goulding Lake	Kanga Bay
Mud Bay Shelter	North Neva Shelter	Kukul Narrows Shelter
Otstoia Island Shelter	Seal Bay Shelter	Mt. Edgumbe Shelter
Tom Young Memorial Cabin (Goddard Hot Springs)		

Developed Recreation Sites

Starrigavan Campground	Sawmill Creek Campground
------------------------	--------------------------

Hiking Trails

Mount Edgumbe (#520)	White Sulphur Springs (#560)	Harbor Mountain/ Gavan Hill (#499)
Davidof Lake (#463)	Sashin Lake (#668)	Iris Meadows (#521)
Salmon Lake (#566)	Port Banks (#580)	Lake Eva (#472)
Redoubt Lake/Goddard		Suloia Lake (#575)
Warm Springs Bay (#559)	Sealion Cove #508	
Beaver Lake (#522)		Basket Bay (#451)
Indian River (#500)		Sitkoh Lake (#553)
	Kook Lake	

Deleted: Gavan Hill (#487)

Deleted: Sealion Cove (#508)

Deleted: Dry Pass (#672)

Deleted: Tenakee Trail (#553)

Deleted: Mount Verstovia (State)

Visual Priority Routes & Use Areas

Boat Anchorages



- | | | |
|--|--|---|
| <p>Katlian Bay head</p> <p>Sukoi Inlet south, head</p> <p>Kalinin Bay</p> <p>Cuvacan Cove (Shelikof Bay)</p> <p>Brent's Beach</p> <p>DeGross Bay</p> <p>Deuce Island</p> <p>Hidden Cove (Slocum Arm)</p> <p>Ford Arm (west)</p> <p>Klag Bay (Chichagof Mine Site)</p> <p>Goulding Bay</p> <p>Schulze Cove</p> <p>Big Bear / Baby Bear Bay</p> <p>Patterson Bay</p> <p>Rodman Bay head</p> <p>Todd</p> <p>Eva Creek (Hanus Bay)</p> | <p>Cedar Cove</p> <p>Sukoi Inlet north, head</p> <p>Gilmer Bay</p> <p>St. Lazaria</p> <p>Magoun Islands</p> <p>Leo Anchorage</p> <p>Khaz Bay</p> <p>Island Cove (Slocum Arm)</p> <p>Ford Arm (east)</p> <p>Kimsham Cove</p> <p>Dry Pass</p> <p>Suloia Bay</p> <p>Poison Cove</p> <p>Moser Island</p> <p>Appleman Cove</p> <p>Lindenbarg Harbor</p> <p>Dead Tree Island (Hanus Bay)</p> | <p>Whitestone Cove</p> <p>Sinitsin Cove</p> <p>Goleta Cove (Shelikof Bay)</p> <p>Fred's Creek</p> <p>Mud Bay (Kruzof Island)</p> <p>Piehle Passage</p> <p>Tawak Passage (Myriad Islands)</p> <p>Waterfall Cove (Slocum Arm)</p> <p>Double Cove</p> <p>Black Bay</p> <p>Fish Bay head</p> <p>Deep Bay</p> <p>Ushk Bay (2 anchorages)</p> <p>False Island</p> <p>Saook Bay</p> <p>Pt. Moses (Hanus Bay)</p> <p>Echo Cove (S. Catherine Is.)</p> |
|--|--|---|

- Deleted: Ship Cove (Port Ale ... [51]
- Deleted: Port Banks (Whale ... [52]
- Deleted: Great Arm (Whale E ... [53]
- Deleted: Small Arm (Whale E ... [54]
- Deleted: Yamani Cove (Nec ... [55]
- Deleted: Dorothy Cove (Nec ... [56]
- Deleted: Still Harbor (Whale ... [57]
- Deleted: Big Bay (Windy Pas ... [58]
- Deleted: Seven Fathom Bay (Windy Passage) ... [59]
- Deleted: President Bay (Windy Passage) ... [60]
- Deleted: Shamrock Bay (W. Crawfish Inlet) ... [61]
- Deleted: Red Bluff Bay (Chatham Strait) ... [62]
- Deleted: Tava Island (Biorka Channel) ... [63]
- Deleted: Herring Bay (Elovot ... [64]
- Deleted: Kliuchsvoi Bay (Go ... [65]
- Deleted: Three Entrance Bay (Sitka Sound) ... [66]
- Deleted: Samsing Cove (Eastern Channel) ... [67]
- Deleted: Warm Springs Bay (Baranof Island) ... [68]
- Deleted: Cosmos Cove (Hidden Falls) ... [69]
- Deleted: Leesofskaia Bay (E ... [70]
- Deleted: Crescent Bay (East ... [71]
- Deleted: Katlian Bay ... [72]
- Deleted: Port Krestof (Haywa ... [73]
- Deleted: Mud Bay (Krestof S ... [74]
- Deleted: DeGross Bay (Krest ... [75]
- Deleted: Appleton Cove (Per ... [76]
- Deleted: Little Port Walter (C ... [77]
- Deleted: Puffin Bay (Pacific ... [78]
- Deleted: Ten Fathom Ancho ... [79]
- Deleted: Redfish Bay (Pacifi ... [80]
- Deleted: Snipe Bay (Pacific ... [81]
- Deleted: Port Armstrong (Ch ... [82]
- Deleted: Deep Cove (Chatha ... [83]
- Deleted: Ell Cove (Chatham ... [84]
- Deleted: Kasnyku Bay (Chath ... [85]
- Deleted: Takatz Bay (Chatha ... [86]
- Deleted: Gilmer Bay (Pacific ... [87]

Visual Priority Routes & Use Areas

[The Basin \(Kelp Bay\)](#)

[Kasnyku Bay](#)

[Warm Springs Bay](#)

[Deep Cove](#)

[Little Port Walter](#)

[Puffin Bay](#)

[Snipe Bay](#)

[Whale Bay, Great Arm](#)

[Secluded Bay \(Necker Bay\)](#)

[President Bay](#)

[Herring Bay \(Elevoi Islands\)](#)

[Symond Bay \(Biorka Island\)](#)

[Redoubt Bay \(at lake outlet\)](#)

[Leesoffskaia Bay](#)

[Pond Island \(Kelp Bay\)](#)

[Eli Cove](#)

[Red Bluff Bay head](#)

[Mist Cove](#)

[Port Armstrong](#)

[Tenfathom Anchorage \(Redfish\)](#)

[Still Harbor](#)

[Whale Bay, Small Arm head](#)

[Dorothy Cove \(Necker Bay\)](#)

[Sevenfathom Bay](#)

[Kliuchevoi Bay \(Goddard Hot](#)

[Springs\)](#)

[Kanga Bay](#)

[Samsing Cove](#)

[Silver Bay head](#)

[Cosmos Cove](#)

[Takatz Bay](#)

[Gut Bay](#)

[Big Port Walter](#)

[Port Conclusion](#)

[Redfish Bay head](#)

[Port Banks](#)

[Yamani Cove](#)

[Shamrock Bay \(West Crawfish\)](#)

[Big Bay](#)

[Tava Island \(Biorka Islands\)](#)

[Kidney Cove](#)

[Camp Coogan](#)

National Wildlife Refuge

St. Lazaria National Wildlife Refuge

Visual Priority Routes & Use Areas

Deleted: CHATHAM AREA

Yakutat Ranger District

Travel Routes

[Alaska Marine Highway](#)
[Gulf of Alaska to Monti Bay](#)

Tourship Routes

[Gulf of Alaska to Hubbard Glacier](#)

Public Use Roads

Highway 10 (Yakutat to Dangerous R.)	Situk Landing Road (#9969)
Cannon Beach Road (#9963)	Alsek Bay/River Non System Rd.

Small Boat and Mid Size Tour Boat Routes

Alsek River	Italo River to Dangerous River
East Alsek River	Tawah Creek
Ahrnklin River	Shipyard Cove to: Gilbert Spit to: Eleanor Cove
Mouth of Dangerous R. to Harlequin L.	Akwe River to Alsek River
Ankau Saltchucks to Summit Lake	Situk Lake to Russell Fiord canoe/kayak route
Yakutat Bay to Disenchantment Bay	Mouth of Russell Fiord to Nunatak Fiord
Mouth of Situk River to Situk Lake	Lost River to Situk River
Dangerous River to Ahrnklin River	Lost River from bridge to Situk
Shipyard Cove to Sawmill Cove to Redfield Cove	

Deleted: e

Saltwater Use Areas

Phipps Peninsula

Dispersed Recreation Areas

Square Lake	Dangerous River Guide Camp	Italo River
Gines Creek	Highway 10 Corridor	Lower Dangerous River
Alsek River Delta	Gulf of Alaska Coastline	Middle Dangerous River
Doame River	East Alsek River Delta	Cannon Beach
Harlequin Lake	Pike Lakes	Middle Slough River
Italo Lake Big Game Camp	Tanis River Mesa Guide Camp	Upper Dangerous River
Ahrnklin River		
Alsek River Big Game & Fish Camps	Alsek Bay Fish Camps & Buying Sta.	

Deleted: Ahrnklin River

Communities

Yakutat

Forest Service Recreation Cabins

Square Lake	Middle Situk (2 cabins)	Middle Dangerous River
Tanis Mesa (2 cabins)	Situk Lake	Lower Dangerous River
Alsek River		Italo River
Harlequin Lake (2 cabins)		

Deleted: Situk Weir

Private Resorts

Alsek River Rafting Campsite

Hiking Trails

Dangerous River (#654)	West Situk (#664)	Situk River Cabin (#649)
Italo River (ATV)	Lost River Trail (#670)	Situk Lake (#659)
Lower Dangerous River (#653)	Harlequin Lake Trail (#655)	Mountain Lake (#652)
Russell Fiord Trail	SitukRiver ATV Trail (#726)	

Boat Anchorages

Visual Priority Routes & Use Areas

| Eleanor Cove

[Ahduck Bay \(Square Bay\)](#)

Visual Priority Routes & Use Areas

Hoonah Ranger District

Deleted: CHATHAM AREA

Travel Routes

Alaska Marine Highway and Tour Ship Routes

Juneau to Sitka via Hoonah, Icy Strait, [Cross Sound](#), [Pelican & Gulf of Alaska](#)

Deleted: via... ..Port Freder... [88]

[Juneau to Tenakee Springs](#)

Deleted: Hoonah to Pelican via Icy Strait, South Passage, South Inian Passage, and Lisianski Inlet.


Public Use Roads

Hoonah to East Point (#8502, #8508, #8510, and #8513)
 Hoonah to Whitestone Harbor & Iyoukeen Cove (#8502, #8530, and #8530-4)
[Eight Fathom Dock to Neka Hot Springs \(#8580\)](#)

Deleted: Juneau to Sitka via Icy Strait, North Passage, Cross Sound, West Coast Chichagof Island to Sitka Sound.

Small Boat and Mid Size Tour Boat Routes

Deleted: Hoonah to Tenakee via Icy Strait and Chatham Strait



Deleted: All of Icy Strait inclu... [89]

Deleted: Whitestone Harbor... [90]

Deleted: Spasski Bay... [91]

Deleted: Port Frederick... [92]

Deleted: South Passage... [93]

Deleted: North Passage... [94]

Deleted: Pinta Cove... [95]

Deleted: Mud Bay... [96]

Deleted: Icy Passage... [97]

Deleted: Idaho Inlet... [98]

[Juneau to Sitka via Hoonah, Icy Strait, Cross Sound, Pelican and the Gulf of Alaska](#)

Deleted: South Passage incl... [99]

[Juneau to Tenakee Springs via Icy Strait and Chatham Strait](#)

Deleted: Elfin Cove... [100]

[Port Frederick](#)

[Idaho Inlet](#)

[Stag Bay](#)

Deleted: Port Althorp... [101]

[Neka Bay](#)

[South & North Inian Pass](#)

[Greentop Harbor](#)

Deleted: Cross Sound

[Spasski Bay](#)

[Port Althorp](#)

[Squid Bay](#)

[Whitestone Harbor](#)

[Lisianski Inlet](#)

[Takanis Bay](#)

[Freshwater Bay](#)

[Soapstone Harbor](#)

[Surge Bay](#)

[Mud Bay](#)

[Lisianski Strait](#)

Saltwater Use Areas

[Point Adolphus](#)

Deleted: Pleasant Island (Icy Strait)... [102]

Deleted: Pulizzi Bay (Icy Strait)... [103]

Deleted: Freshwater Bay... [104]

[Cross Sound area off Cape Bingham](#)

Deleted: Lemesurier Island (Icy Strait)... [105]

Deleted: Inian Island (Icy Strait)... [106]

Dispersed Recreation Areas

Port Althorp [head](#)

Suntaheen Fish Viewing Area

Pavlof Lake [and River](#)

Georges Island

Port Frederick/Tenakee Inlet

Lisianski [Inlet](#) River

Bear Paw Lake

Portage

Gypsum Mine Site

Game Creek

Mud Bay River

Sonyakay Ridge

Halibut Creek

Humpback Creek

Elephant Mountain

Neka River [flats](#)

Trail River

Point Adolphus

Pinta Cove

Chicken Creek

Porpoise Islands

False Bay

Redcliff & Cedar Islands

Deleted: Pavlof River Canoe Route

Visual Priority Routes & Use Areas

Cann Creek
Three Hill Island
Bohemia Creek
[Pleasant Island](#)
[Spasski River flats](#)

Whitstone Harbor
Iyoukeen Cove
[Idaho Inlet head](#)
[Wukuklook tidal flats](#)
[Kennel Creek](#)

Vortex Ridge
[Port Althorp cannery site](#)
[Elfin Cove](#)

Deleted: Pavlof River

Visual Priority Routes & Use Areas

Communities			
Hoonah Pelican	Mt. Bether Whitestone Logging Camp	Elfin Cove Gustavus	
<div style="border: 1px dashed blue; padding: 2px;">Deleted: Kennel Creek Logging Camp</div>			
Forest Service Recreation Cabins			
Green Top Kennel Creek Whitestone Harbor	Pinta Cove Shelter 8-Fathom		<div style="border: 1px dashed blue; padding: 2px;">Deleted: Salt Lake Bay</div>
Hiking Trails			
Pelican/Sunnyside (State) Lisianski River (#506) Greentop (#707) Tekanis (#710)	Spasski Trail (#548) Pavlof Marsh (#705) Stag Bay (#702)	Spasski Trail (Pvt.) Wukuklook (#706) Stag River (#713)	<div style="border: 1px dashed blue; padding: 2px;">Deleted: Limestone Mountain</div> <div style="border: 1px dashed blue; padding: 2px;">Deleted: Pavlof Lake (#531)</div>
Boat Anchorages			
Whitestone Harbor	Kennel Creek	Surge Bay (head, mid-bay, & south entrance)	<div style="border: 1px dashed blue; padding: 2px;">Deleted: (Icy Strait)</div>
Spasski Bay	Mud Bay	Takanis Bay (2 anchorages)	<div style="border: 1px dashed blue; padding: 2px;">Deleted: (Freshwater Bay)</div>
Port Althorp (head)	Flynn Cove (Icy Strait)	Squid Bay	<div style="border: 1px dashed blue; padding: 2px;">Deleted: (Icy Strait)</div>
Soapstone (Harbor)	Mite Cove (Lisianski Inlet)	Green Top Harbor	<div style="border: 1px dashed blue; padding: 2px;">Deleted: (Icy Strait)</div>
Bingham Cove (Yakobi Is.)	Neka Bay	Pinta Cove (Icy Strait)	<div style="border: 1px dashed blue; padding: 2px;">Deleted: (Cross Sound)</div>
	Gull Cove (Idaho Inlet)	Cedar Cove (Freshwater Bay)	<div style="border: 1px dashed blue; padding: 2px;">Deleted: Cove (Cross Sound)</div>
	Goose Island (Icy Strait)		<div style="border: 1px dashed blue; padding: 2px;">Deleted: Cross Sound</div>
Lisianski Inlet (head)	Salt Chuck Bay (Port Althorp)	Idaho Inlet (head)	<div style="border: 1px dashed blue; padding: 2px;">Deleted: (Port Frederick)</div>
Deer Harbor	Earl Cove (Icy Strait)	Stag Bay (Lisianski Strait)	<div style="border: 1px dashed blue; padding: 2px;">Deleted: Pavlof Harbor (Freshwater Bay)</div>
Lost Cove (Lisianski Strait)	Hoktaheen Cove	Inian Cove (Inian Islands)	<div style="border: 1px dashed blue; padding: 2px;">Deleted: Bell Island (Port Frederick)</div>
Bohemia Creek	Salt Lake Bay (Float (Port Frederick))	Shaw Islands (Idaho Inlet)	<div style="border: 1px dashed blue; padding: 2px;">Deleted: Hoonah Harbor (Port Frederick)</div>
Freshwater Bay (head)	Port Frederick (tour ship anchorage west of Hoonah)	8-Fathom Float	<div style="border: 1px dashed blue; padding: 2px;">Deleted: at Lisianski River</div>
Granite Cove (George Is.)			<div style="border: 1px dashed blue; padding: 2px;">Deleted: Elfin Cove (Port Althorp)</div>
			<div style="border: 1px dashed blue; padding: 2px;">Deleted: North Bight (Port Frederick)</div>
			<div style="border: 1px dashed blue; padding: 2px;">Deleted: South Inian Passage</div>
			<div style="border: 1px dashed blue; padding: 2px;">Deleted: Hobbit Hole (South Inian Pass)</div>
			<div style="border: 1px dashed blue; padding: 2px;">Deleted: (Lisianski Strait)</div>
			<div style="border: 1px dashed blue; padding: 2px;">Deleted: Icy Strait</div>
			<div style="border: 1px dashed blue; padding: 2px;">Deleted: Bayhead (</div>
			<div style="border: 1px dashed blue; padding: 2px;">Deleted:)</div>
			<div style="border: 1px dashed blue; padding: 2px;">Deleted: Port Althorp</div>
			<div style="border: 1px dashed blue; padding: 2px;">Deleted: Icy Passage Light Cove (Icy Passage)</div>
			<div style="border: 1px dashed blue; padding: 2px;">Deleted: Jack's Cove (South Inian Passage)</div>
			<div style="border: 1px dashed blue; padding: 2px;">Deleted: Willoughby Cove (South Inian Passage)</div>

Visual Priority Routes & Use Areas

Admiralty Island National Monument

Travel Routes

Alaska Marine Highway

[Angeon to Juneau via Chatham Strait](#)

[Angeon to Petersburg via Chatham Strait and Frederick Sound](#)

[Juneau to Petersburg via Stephens Passage and Frederick Sound](#)

Tourship Routes

[Stephens Passage](#)

[Frederick Sound](#)

[Chatham Strait](#)

State Marine Parks

[Oliver Inlet State Marine Park](#)

Recommended Wild, Scenic and Recreational Rivers

[Hasselborg River and Lakes](#)

[King Salmon River](#)

Small Boat and Mid Size Tour Boat Routes

Stephens Passage including

[Oliver Inlet, Green Cove, Doty Cove, Seymour Canal \(Windfall Harbor, Swan Cove, Pleasant Cove\), Admiralty Cove, Young Bay, Gambier Bay \(Middle Good Island Bay, Upper Good Island Bay, Snug Cove, Upper Gambier Bay\)](#)

Chatham Strait including

[Hawk Inlet, Wilson Cove, Whitewater Bay, Chaik Bay \(both arms\), Hood Bay \(north and south arms\), Kilisnoo Harbor, Favorite Bay, Mitchell Bay, Davis Creek, Lighter Creek, Lighter Creek, Kanalku Bay, Stillwater Anchorage, Cube Cove, Square Cove](#)

Frederick Sound including

[Pybus Bay \(Donkey Bay, Cannery Cove, San Juan Islands\) Little Pybus Bay, Woewodski Harbor, Eliza Harbor, Chapin Bay, Murder Cove, Surprise Harbor, Twin Point Cove\)](#)

Cross Admiralty Canoe Route including

[Lake Alexander, Beaver Lake, Hasselborg Lake, McKinney Lake, Lake Guerin, Hasselborg Creek, Thayer Lake, Distin Lake, Davidson Lake](#)

Saltwater Use Areas

[False Point Arden \(from Green Cove to Arden Pt\)](#)

[Pybus Bay West Channel \(from Cannery Cove to Little Pybus Bay\)](#)

[Chatham Strait \(from Angeon to Thayer Creek\)](#)

[Cove Point \(from Arden Point to Doty Cove\)](#)

[Pybus Bay \(from Midway Islands to Pybus Bay Cabin\)](#)

Dispersed Recreation Areas

[Admiralty Creek \(from Admiralty Cove to and including Young Lake\)](#)

[Admiralty Lakes \(Mole Harbor, Lake Alexander, Beaver Lake, Hasselborg Lake, McKinney Lake, Lake Guerin, Davidson Lake, Distin Lake, Salt Lake, Freshwater Lake, Little Lake, Thayer Lake & surrounding lands\)](#)

[West Brother Island](#)

[Mitchell Bay](#)

[Admiralty Cove](#)

[Windfall Harbor](#)

[Oliver Inlet](#)

Developed Recreation Areas

[Pack Creek](#)

Communities

[Angeon](#)

[Hood Bay](#)

[Tyee](#)

Forest Service Cabins

[Admiralty Cove](#)

[Big Shaheen](#)

[Little Shaheen](#)

Visual Priority Routes & Use Areas

[Church Bight](#)
[Hasselborg Creek](#)
[South Young Lake](#)
[Pybus Bab](#)
[Mole Harbor shelter](#)
[Davidson Lake shelter](#)
[Mitchell Bay shelter](#)

[Distin Lake](#)
[Jim's Lake](#)
[Lake Alexander](#)
[Sportsman](#)
[Hasselborg Lake shelter](#)
[Thayer Lake North shelter](#)
[Windfall Harber shelter](#)

[Florence Lake](#)
[North Young Lake](#)
[Lake Kathleen](#)
[Lake Alexander shelter](#)
[Lake Guerin shelter](#)
[Thayer Lake South shelter](#)

Private Resorts

[Thayer Lake Lodge](#)

Hiking Trails

[Admiralty Cove to Young Lake](#)
[Distin Lake to Thayer Lake Trail](#)
[Hasselborg River Trail](#)
[Lake Guerin to Distin Lake Trail](#)
[Mole Harbor to Lake Alexander Trail](#)
[Kanalku Lake](#)
[Salt Lake to Mitchell Bay](#)
[Nort Young Lake Cabin to South Young Lake Cabin](#)

[Distin Lake to Davidson Lake Trail](#)
[Hasselborg Lake to Lake Guerin Trail](#)
[Beaver Lake to Hasselborg Lake Trail](#)
[Hasselborg Lake to McKinney Lake Trail](#)
[Pack Creek](#)
[Lake Florence to Chatham Strait Trail](#)
[Dividson Lake to Salt Lake](#)

Boat Anchorages

[Young Bay \(Stephens Passage\)](#)
[Oliver Inlet \(Stephens Passage\)](#)
[Doty Cove \(Stephens Passage\)](#)
[Snug Cove \(Gambier Bay\)](#)
[Upper Good Island \(Gambier Bay\)](#)
[Upper Gambier Bay \(Gambier Bay\)](#)
[Twin Point Cove \(Stephens Passage\)](#)
[Tiedman Island \(Seymour Canal\)](#)
[Swan Island \(Seymour Canal\)](#)
[Liesnoe Island Cove \(Frederick Sound\)](#)
[Saw Point Cove \(Frederick Sound\)](#)
[Murder Cove \(Frederick Sound\)](#)
[Donkey Bay \(Pybus Bay\)](#)
[San Juan Islands \(Pybus Bay\)](#)
[Whitewater Bay \(Chatham Strait\)](#)
[Hood Bay Cabin Point Harbor \(Chatham Strait\)](#)
[Killisnoo Harbor \(Chatham Strait\)](#)
[Favorite Bay \(Mitchell Bay\)](#)
[Square Cove \(Chatham Strait\)](#)

[Admiralty Cove \(Stephens Passage\)](#)
[Green Cove \(Stephens Passage\)](#)
[Midway Point Cove \(Stephens Passage\)](#)
[Good Island \(Gambier Bay\)](#)
[Middle Gambier Bay \(Gambier Bay\)](#)
[West Brothers Island \(Stephens Passage\)](#)
[Upper Windfall Harbor \(Seymour Canal\)](#)
[Bug Island \(Seymour Canal\)](#)
[Glass Peninsula \(Seymour Canal\)](#)
[Sharp Point Cove \(Frederick Sound\)](#)
[Chapin Bay \(Frederick Sound\)](#)
[Pybus Bay \(Frederick Sound\)](#)
[Cannery Cove \(Pybus Bay\)](#)
[Wilson Cove \(Chatham Strait\)](#)
[Chaik Bay \(end of both arms\) \(Chatham Strait\)](#)
[Hood Bay Cabins \(Chatham Strait\)](#)
[South America Island \(Mitchell Bay\)](#)
[Kanalku Bay \(Mitchell Bay\)](#)
[Unnamed Cove \(between Piledriver and Game Covers\) \(Chatham Strait\)](#)

Visual Priority Routes & Use Areas

Thorne Bay Ranger District

Deleted: KETCHIKAN AREA

Travel Routes

Alaska Marine Highway

Clarence Strait from Ketchikan to Stikine Strait

Tour Ship Route

Sumner Strait from Snow Passage to Cape Decision

[Inter-island Ferry: Coffman Cove to Wrangell and Petersburg](#)

Public Use Roads

Thorne Bay to Sandy Beach Rd. (#30)
 Klawock to Control Lake Junction (FH#9)
[Sandy Beach to Coffman Cove](#)
[Naukati to Port Protection](#)

Control Lake to Thorne Bay (FH#9)
[Control Lake to Coffman Cove](#)
[Control Lake to Naukati](#)

Deleted: -

State Marine Parks

Salmon Bay

Grindall Island

Recommended Wild, Scenic and Recreational Rivers

Salmon Bay Lake and Stream
 Thorne River/Hatchery Creek/Barnes Lake

Sarkar Lakes

Small Boat and Mid Size Tour Boat Routes

Tuxeikan Pass - Edna Bay
 Tenass & Brockman Passages
[El Cap to Coronation](#)
[West POW](#)
[Whale Pass Loop](#)
[Clarence Strait](#)

Sea Otter Sound to Cape Pole
 Karheen Pass to New Tokeen
[Thorne Bay to Karta Bay](#)
[Brockman Pass to Marble Pass](#)
[El Cap Passage](#)
[Thorne Bay to Hollis, Twelvemile, Polk and McKenzie Arms](#)

Saltwater Use Areas

Port Protection
 Marble Pass
[Maurelle Islands](#)

[Coronation](#)

Deleted: Tokeen Bay

Deleted: Exchange Cove

Deleted: Davidson Inlet

Deleted: Whale Pass

Deleted: Waters inside

Deleted: Wilderness

Deleted: Thorne Bay to Snug Anchorage

Deleted: West Coast Waterway: Shakan Bay & Shakan Strait (including Calder Bay) to Dry Pass to El Capitan Pass to Tenass Pass to Karheen Pass to San Cristoval Channel

Deleted: Salmon Bay

Deleted: Cove

Deleted: (from rec. sites to mouth)

Dispersed Recreation Areas

Sarkar
 Staney Creek [and cove to the south](#)
 Mouth of Staney Creek and the cove to the south
 Honker Canoe Route-Gold & Galligan Lagoon to Thorne Bay
[Karta Bay](#)
[Caulder Mountain](#)
[Salt Chuck](#)
[Beach Area around Sandy Beach](#)

Red Bay
 Snakey Lakes
 Eagle Creek
 Gold & Galligan Lagoon
 Beach Areas on north coast of Prince of Wales Island
[Hatchery Creek Area](#)
[Dry Pass](#)
[Neck Lake](#)
[Ratz Harbor](#)

Communities

Edna Bay
 Whale Pass
 Point Baker

Thorne Bay
 Port Protection
 Naukati

Coffman Cove
 Cape Pole

Deleted: - incl. lake

Deleted: - incl. estuary

Deleted: - incl. lake

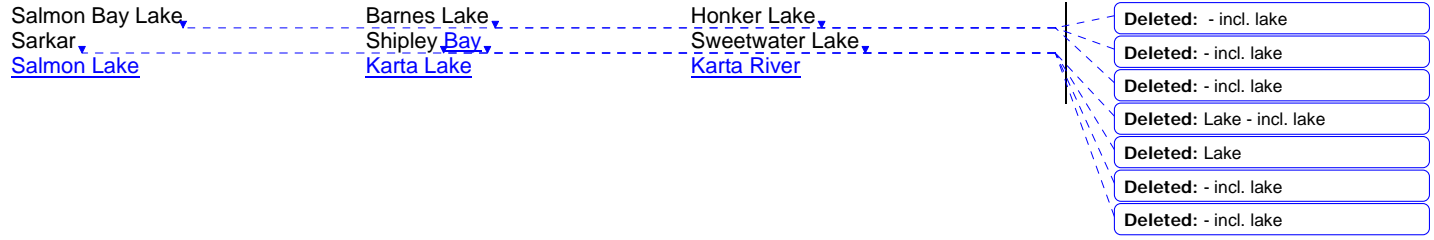
Forest Service Recreation Cabins

Red [Bay](#) Lake

Staney Creek

Control Lake

Visual Priority Routes & Use Areas



Visual Priority Routes & Use Areas

Developed Recreation Areas

Gravelly Creek Picnic Area	Sandy Beach Picnic Area Neck Lake Boat Launch	Staney Bridge Dispersed Use Site Memorial Beach Dispersed Use Area
Eagles Nest Campground (Balls Lake)	Big Lake Fish Viewing Site Horseshoe Hole Dispersed Use Site Lake Ellen Number 3 Dispersed Use Site	Sarkar Lake Access Ratz Harbor Boat Launch Balls Lake Picnic Area
El Cap Cave Interpretive Site		
Beaver Falls Trailhead		

Deleted: Thorne River Bridge Area

Deleted: Creek Campsites

Deleted: Picnic Site

Deleted: Luck Lake Boat Launch

Private Resorts

Whale Pass Resort	El Capitan Lodge
Bear Valley Lodge	Boardwalk Wilderness Lodge (Thorne Bay)

Hiking Trails

Red Bay Lake Trail (#947720)	Sarkar Canoe Trail	Shiple Lake Trail(#947710)
El Capitan Cave Trail	Staney Creek Trail	Deweyville Trail (#947490)
Honker Divide Canoe Trail	Rio Roberts Trail	Salmon Bay Lake Trail (#947730)
Karta Bay Trail	Gravelly Creek Trail	Karta River Trail
Karta Falls Trail	Sweetwater Cabin Trail	Hatchery Trail
Anderson Creek Trail	Cavern Lake Trail	Eagles Nest Trail
Beaver Falls Interpretive Trail	Salt Chuck Trail	Balls Lake Trail

Boat Anchorages

Pole Anchorage	Windfall Harbor	Warm Chuck Inlet
Karta Bay	Salmon Bay	Nossuk Bay
Cyrus Cove	Salt Lake Bay	Hole-In-The-Wall (Prince of Wales)
Big Ratz Harbor	Little Ratz Harbor	

Visual Priority Routes & Use Areas

Craig Ranger District

Deleted: KETCHIKAN AREA

Travel Routes

Alaska Marine Highway

Guard Island to Hollis via Kasaan Bay to Clark Bay

Public Use Roads

Craig to Klawock (FH #9)	Hydaburg Rd. (FH#13)
Klawock to Hydaburg Jct. (FH#6)	Hydaburg Jct. to Hollis (FH#6)
Hydaburg Rd. - Twelvemile Arm (#21)	Klawock to Control Lake Junction

Deleted: 12-Mile

Small Boat and Mid Size Tour Boat Routes

West Coast Waterway: San Cristoval Channel to Ulloa Channel	West Coast Waterway: Ulloa Channel to Hydaburg
Hollis to Twelvemile, Polk and McKenzie Arms	Craig to Addington Loop
Cholmondeley Arm	Outer Baker Island
South Prince of Wales Boat Route	Dall Island
Hetta Inlet	Klackas Inlet
Sukkwon Island	Moira Sound

Saltwater Use Areas

Port Refugio	Portillo Channel
Port Real Marina	Trocadero Bay Estuary
Hydaburg Harbor Area	
Moira Sound , Dickman Bay , South Arm , Fredericks Bay and Johnson Bay	Cholmondeley: North Arm Estuary, South Arm Estuary, Sunny Bay, waters surrounding Hump Island
Kendrick Bay	Twelvemile Arm Estuary
Addington Area	Hollis Harbor Area
Veta Bay	Craig and Klawock Harbor Areas
Arena Cove	San Juan Bautista
Port Santa Cruz	San Fernando

Deleted: Buccarelli Bay

Deleted: Waters around Hydaburg and south through Sukkwon Strait

Deleted: near head of bay in general area where trail comes in.

Deleted: 12-Mile Arm Campground site & estuary and head of bay adjacent to campground site.

Deleted: About 1 mi. off shore from Skowl Arm to entrance of Chomly

Deleted: Waters around Craig and Klawock including San Alberto Bay

Deleted: West Arm-Cholmondeley Sound: including Sunny Cove

Deleted: -All of Niblack Bay and head of North Arm to Aiken Cove; Johnson Cove & Lake; Rest of Moira Sound up to mouth of West and South Arms

Dispersed Recreation Areas

Arena Cove - Cape Felix	Roller Bay
Veta Bay	Twelvemile Estuary
Port Santa Cruz	Trocadero Bay Estuary
Port Santa Lucia	Port St. Nicholas Lake
Old Franks	Maybeso River Area
Black Bear Valley	Harris River Area
	Canoe Point Picnic Area

Communities

Craig	Hydaburg	Sunny Cove
Klawock	Hollis	Saltery Cove

Deleted: - incl. lake

Deleted: - incl. lake

Forest Service Recreation Cabins

Black Bear Lake	Josephine Lake	Trollers Cove
Kegan Lake	Kegan Cove	Essowah Lake
Pt. Amargura	Twelvemile Cabin	

Deleted: - incl. cove

Deleted: - incl. lake

Deleted: - incl. cove

Deleted: - incl. lake

Developed Recreation Sites

One Duck Lake Shelter	Trocadero Picnic Area
-----------------------	---------------------------------------

Deleted: - incl. ½ mile radius around cabin

Visual Priority Routes & Use Areas

[Pass Lake Picnic Area](#)
[Harris River Campground](#)

[Dog Salmon Fish Pass](#)
[Cable Creek Fish Pass](#)

Private Resorts

Waterfall Resort site & Ulloa Channel north &
south of the resort

Clover Bay Resort

Visual Priority Routes & Use Areas

Hiking Trails

One Duck Lake Trail (#9173600) Trocadero Bay Trail Cable Creek Trail Kegan Creek Trail Twelvemile Trail	Soda Bay Trail Harris River Trail Twentymile Spur Trail Pass Lake Trail Kegan Lake Trail Canoe Point Trail
---	---

Recommended Wild, Scenic and Recreational River

Essowah Lakes and Streams	Kegan Lake and Streams
Niblack Lakes and Streams	

Boat Anchorages

Steamboat Bay Kelly Cove Port San Antonio Port Santa Cruz Port Dolores Bobs Bay Hole-in-the-Wall (Dall Is.) Waterfall Bay Gold Harbor Port Bazan	Security Cove Datzkoo Harbor Kaigani Harbor Nichols Bay Rose Inlet Clover Bay Mabel Bay Veřa Bay Goose Bay Pt. Eugenia	Pt. Garcia Port Asumcion Port Refugio Head of McLean Arm Kendrick Bay Dickman Bay South Arm Moira Sound (mouth) West Arm Moira Sound (mouth) Kassa Inlet - area inside islands
---	---	--

Deleted: s

Deleted: Routes not constructed
 nor NEPA cleared: Planned or
 Opportunities ... [107]

Deleted: Harris River Campground

Visual Priority Routes & Use Areas

[Yes Bay](#)

[Bailey Bay](#)

[Ella Bay](#)

[Bostwick Bay and Dall Bay – Gravina Island](#)

[Walker Cove and Hut Point](#)

[Smeaton Bay](#)

[Checats Cove](#)

[Islands on Clover Pass area – Stack and Grant](#)

[Manzanita Bay](#)

[Shoal Cove road system](#)

[Unuk River Corridor](#)

Communities

Ketchikan

Meyers Chuck

Hyder

Metlakatla

Loring

Saxman

Forest Service Recreation Cabins and Shelters

[Alava Bay](#)

[Anchor Pass](#)

[Bakewell incl. Lake](#)

[Beaver Camp incl. Lake](#)

[Big Goat Shelter incl. Lake](#)

[Blind Pass](#)

[Blue Lake Shelter](#)

[Checats incl. Lake](#)

[Deer Mt. Shelter](#)

[Ella Narrows incl. Lake](#)

[Fish Creek](#)

[Heckman Lake](#)

[Helm Bay](#)

[Helm Creek](#)

▼

▼

▼

▼

[Hugh Smith incl. Lake](#)

[Humpback incl. Lake](#)

[Jordan incl. Lake](#)

[Long Lake Shelter incl. Lake](#)

[Manzanita incl. Lake](#)

[Manzanita Bay Shelter](#)

[McDonald incl. Lake](#)

[Mcdonald Shelter](#)

[Nooya Shelter incl. Lake](#)

[Patching incl. Lake](#)

[Phocena Bay](#)

[Plenty Cutthroat - incl. lake](#)

▼

▼

▼

▼

[Punchbowl Shelter incl. Lake](#)

[Rainbow incl. Lake](#)

[Red Alders incl. Lake](#)

[Reflection incl. Lake](#)

[Reflection Shelter incl. Lake](#)

[Shelokum Shelter incl. Lake](#)

[Southeast Heckman incl. Lake](#)

[Wilson Narrows incl. Lake](#)

[Wilson View incl. Lake](#)

[Winstanley incl. Lake](#)

[Winstanley Island](#)

[Winstanley Shelter incl. Lake](#)

[Wolf Lake Shelter incl. Lake](#)

Deleted: Deer Mountain... [123]

Deleted: Jordan Lake - incl. [124]

Deleted: Heckman Lake - incl. lake... [125]

Deleted: Blind Pass - incl. p... [126]

Deleted: Anchor Pass - incl... [127]

Deleted: Reflection Lake & Shelter - incl. Lake [128]

Deleted: McDonald Lake & Shelter - incl. Lake [129]

Deleted: Bell Island Resort

Deleted: Recreation

Deleted: Swan Lake Dock & Picnic Area

Deleted: Deer Mountain Trail (#927060) [130]

Deleted: Wolf Lake Trail (#927440)

Deleted: Reflection Lake Trail (#927310) [131]

Deleted: Bell Island Trail (# [132]

Deleted: Naha River Trail (#929250) [133]

Deleted: Silvis Lake Trail [134]

Deleted: Ward Lake Nature [135]

Deleted: Second Waterfall Creek Trail [136]

Deleted: Bailey Bay-Shelokum Lake (#927010) [137]

Private Resorts

Yes Bay Resort

[Humpback Lake Resort](#)

Salmon Falls Resort

Clover Pass Resort

Silver King Lodge

Developed Recreation Areas

Ward Lake [Day Use Area](#)

[Settlers Cove \(State Campground\)](#)

[Last Chance Campground](#)

[3 C's Campground](#)

[Signal Creek Campground](#)

[Fish Creek Wildlife Observation Site](#)

[Margaret Creek Wildlife Observation Site](#)

Hiking Trails

[Bakewell Lake](#)

[Bell Island](#)

[Betton Island](#)

[Black Mt.](#)

[Carlanna Lake](#)

[Checats](#)

[Connell Lake](#)

[Deer Mt.](#)

[Dude Mt/Brown Mt.](#)

[Ella](#)

[Fish Creek – Low Lake](#)

[Frog Pond Trail](#)

[Gokachin Lake](#)

[Hugh Smith Lake](#)

[Humpback Lake](#)

[John Mt.](#)

[Long Lake](#)

[Lunch Creek](#)

[Manzanita Lake](#)

[Margaret Creek](#)

[McDonald Lake](#)

[Meyers Chuck](#)

[Naha River](#)

[Nooya Lake](#)

[Orchard Lake](#)

[Perserverence Lake](#)

[Pipeline](#)

[Punchbowl Lake](#)

[Reflection Lake](#)

[Salvage](#)

[Shelokum Lake](#)

[Silvis Lake](#)

[Titan \(Hyder\)](#)

[Ward Creek](#)

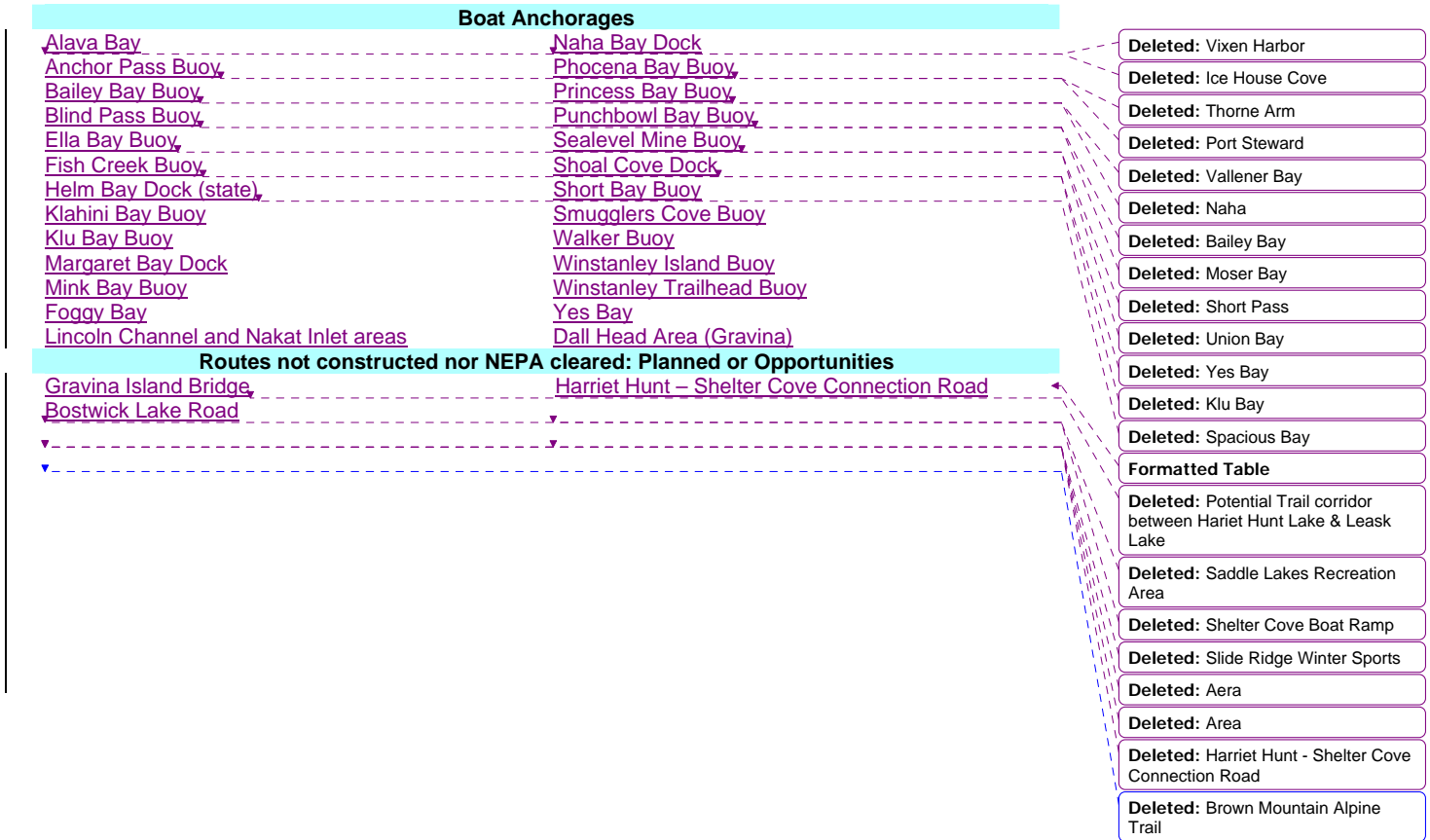
[Ward Lake Nature](#)

[White River Nordic](#)

[Winstanley](#)

[Wolf Lake](#)

Visual Priority Routes & Use Areas



Page 5: [1] Deleted	dmonaco	2/27/2006 1:38:00 PM
Routes not constructed nor NEPA cleared: Planned or Opportunities		
Cabin Creek to Petersburg Road (#6204)		
Page 8: [2] Deleted	dmonaco	2/27/2006 11:47:00 AM
Routes not constructed nor NEPA cleared: Planned or Opportunity		
Wrangell Island: Nemo Point Loop Connection Road		
Page 14: [3] Deleted	dmonaco	2/28/2006 8:48:00 AM
Whale Bay including		
Page 14: [3] Deleted	dmonaco	2/28/2006 8:51:00 AM
Port Alexander to Puffin Bay		
Page 14: [4] Deleted	dmonaco	2/28/2006 8:48:00 AM
Great Arm		
Page 14: [4] Deleted	dmonaco	2/28/2006 8:51:00 AM
Sitka Harbor to Vitskari		
Page 14: [5] Deleted	dmonaco	2/28/2006 8:48:00 AM
Port Banks		
Page 14: [5] Deleted	dmonaco	2/28/2006 8:51:00 AM
Sitka Point to Hayward Strait		
Page 14: [6] Deleted	dmonaco	2/28/2006 8:48:00 AM
Small Arm		
Page 14: [6] Deleted	dmonaco	2/28/2006 8:51:00 AM
Hayward Strait to Peril Strait		
Page 14: [7] Deleted	dmonaco	2/28/2006 8:48:00 AM
Still Harbor		
Page 14: [7] Deleted	dmonaco	2/28/2006 8:51:00 AM
Necker Bay to		
Page 14: [8] Deleted	dmonaco	2/28/2006 8:48:00 AM
Walker Channel to Crawfish Inlet & DeGroof Bay		
Page 14: [8] Deleted	dmonaco	2/28/2006 8:51:00 AM
Secluded Bay		
Page 14: [9] Deleted	dmonaco	2/28/2006 8:48:00 AM
Sitka Sound to:		
Page 14: [9] Deleted	dmonaco	2/28/2006 8:51:00 AM
Dorothy Cove		
Page 14: [10] Deleted	dmonaco	2/28/2006 8:48:00 AM
Biorca Channel		
Page 14: [10] Deleted	dmonaco	2/28/2006 8:51:00 AM
Sukoi Inlet		
Page 14: [11] Deleted	dmonaco	2/28/2006 8:48:00 AM
Redoubt Bay		
Page 14: [11] Deleted	dmonaco	2/28/2006 8:51:00 AM
Portlock Harbor		
Page 14: [12] Deleted	dmonaco	2/28/2006 8:48:00 AM
Kanga Bay		
Page 14: [12] Deleted	dmonaco	2/28/2006 8:51:00 AM
Kamenoi Point to Eastern Point		

Page 14: [13] Deleted Hot Springs Bay	dmonaco	2/28/2006 8:48:00 AM
Page 14: [13] Deleted Pacific Ocean to:	dmonaco	2/28/2006 8:51:00 AM
Page 14: [14] Deleted St. John Baptist Bay	dmonaco	2/28/2006 8:48:00 AM
Page 14: [14] Deleted Piehle Passage	dmonaco	2/28/2006 8:51:00 AM
Page 14: [15] Deleted Crawfish Inlet to	dmonaco	2/28/2006 8:49:00 AM
Page 14: [15] Deleted Khaz Bay	dmonaco	2/28/2006 8:51:00 AM
Page 14: [16] Deleted Cedar Pass	dmonaco	2/28/2006 8:49:00 AM
Page 14: [16] Deleted Imperial Passage	dmonaco	2/28/2006 8:51:00 AM
Page 14: [17] Deleted Ushk Bay	dmonaco	2/28/2006 8:49:00 AM
Page 14: [17] Deleted Peril Strait to	dmonaco	2/28/2006 8:51:00 AM
Page 14: [18] Deleted Big Bay to West Crawfish Inlet and Sulioia Bay	dmonaco	2/28/2006 8:49:00 AM
Page 14: [18] Deleted Bear Bay	dmonaco	2/28/2006 8:51:00 AM
Page 14: [19] Deleted West Crawfish Inlet to Shamrock Bay	dmonaco	2/28/2006 8:49:00 AM
Page 14: [19] Deleted Deep Bay	dmonaco	2/28/2006 9:01:00 AM
Page 14: [20] Deleted Redoubt Bay to Redoubt Lake	dmonaco	2/28/2006 8:49:00 AM
Page 14: [20] Deleted Hanus Bay	dmonaco	2/28/2006 9:01:00 AM
Page 14: [21] Deleted Eastern Channel to:	dmonaco	2/28/2006 8:49:00 AM
Page 14: [21] Deleted Fish Bay	dmonaco	2/28/2006 9:01:00 AM
Page 14: [22] Deleted Deep Inlet	dmonaco	2/28/2006 8:49:00 AM
Page 14: [22] Deleted Tenakee Inlet	dmonaco	2/28/2006 9:01:00 AM
Page 14: [23] Deleted Silver Bay	dmonaco	2/28/2006 8:49:00 AM
Page 14: [23] Deleted Hoonah Sound, South Arm to Patterson Bay	dmonaco	2/28/2006 9:01:00 AM
Page 14: [24] Deleted Camp Coogan Bay	dmonaco	2/28/2006 8:49:00 AM

Page 14: [24] Deleted Neva Strait to Salisbury Sound	dmonaco	2/28/2006 9:01:00 AM
Page 14: [25] Deleted Sitka Harbor	dmonaco	2/28/2006 8:49:00 AM
Page 14: [25] Deleted Tawak Passage	dmonaco	2/28/2006 9:01:00 AM
Page 14: [26] Deleted Kalinin Bay	dmonaco	2/28/2006 8:49:00 AM
Page 14: [26] Deleted Salisbury Sound to:	dmonaco	2/28/2006 9:01:00 AM
Page 14: [27] Deleted Chatham Strait to:	dmonaco	2/28/2006 8:49:00 AM
Page 14: [27] Deleted Peril Strait	dmonaco	2/28/2006 9:01:00 AM
Page 14: [28] Deleted Red Bluff Bay	dmonaco	2/28/2006 8:49:00 AM
Page 14: [28] Deleted Fortuna Strait	dmonaco	2/28/2006 9:01:00 AM
Page 14: [29] Deleted Warm Springs Bay	dmonaco	2/28/2006 8:49:00 AM
Page 14: [29] Deleted West Chichagof Island	dmonaco	2/28/2006 9:01:00 AM
Page 14: [30] Deleted Cosmos Bay	dmonaco	2/28/2006 8:49:00 AM
Page 14: [30] Deleted Sukoi Inlet	dmonaco	2/28/2006 9:01:00 AM
Page 14: [31] Deleted Sitka Ferry Terminal to Katlian Bay	dmonaco	2/28/2006 8:49:00 AM
Page 14: [31] Deleted Slocum Arm to:	dmonaco	2/28/2006 9:01:00 AM
Page 14: [32] Deleted Nakwasina Strait/Passage	dmonaco	2/28/2006 8:49:00 AM
Page 14: [32] Deleted Waterfall Cove	dmonaco	2/28/2006 9:01:00 AM
Page 14: [33] Deleted Olga Strait	dmonaco	2/28/2006 8:49:00 AM
Page 14: [33] Deleted Ford Arm	dmonaco	2/28/2006 9:01:00 AM
Page 14: [34] Deleted Hoonah Sound, North Arm	dmonaco	2/28/2006 8:50:00 AM
Page 14: [34] Deleted Snipe Bay	dmonaco	2/28/2006 9:02:00 AM
Page 14: [35] Deleted Hoonah Sound, South Arm	dmonaco	2/28/2006 8:50:00 AM
Page 14: [35] Deleted	dmonaco	2/28/2006 9:02:00 AM

Khaz Bay to:

Page 14: [36] Deleted	dmonaco	2/28/2006 8:50:00 AM
-----------------------	---------	----------------------

Surveyor Passage to: Black Bay & Kimshan Cove

Page 14: [36] Deleted	dmonaco	2/28/2006 9:02:00 AM
-----------------------	---------	----------------------

Slocum Arm

Page 14: [37] Deleted	dmonaco	2/28/2006 8:50:00 AM
-----------------------	---------	----------------------

Peril Strait to Chatham Strait

Page 14: [37] Deleted	dmonaco	2/28/2006 9:02:00 AM
-----------------------	---------	----------------------

Klag Bay

Page 14: [38] Deleted	dmonaco	2/28/2006 8:50:00 AM
-----------------------	---------	----------------------

Peril Strait to:

Page 14: [38] Deleted	dmonaco	2/28/2006 9:02:00 AM
-----------------------	---------	----------------------

Sister Bay

Page 14: [39] Deleted	dmonaco	2/28/2006 8:50:00 AM
-----------------------	---------	----------------------

Sitkoh Bay

Page 14: [39] Deleted	dmonaco	2/28/2006 9:02:00 AM
-----------------------	---------	----------------------

Ogden Passage

Page 14: [40] Deleted	dmonaco	2/28/2006 8:50:00 AM
-----------------------	---------	----------------------

Lindenberg Harbor

Page 14: [40] Deleted	dmonaco	2/28/2006 9:02:00 AM
-----------------------	---------	----------------------

Lisianski Strait to Stag Bay

Page 14: [41] Deleted	dmonaco	2/28/2006 8:50:00 AM
-----------------------	---------	----------------------

Saook Bay

Page 14: [41] Deleted	dmonaco	2/28/2006 9:02:00 AM
-----------------------	---------	----------------------

Redfish Bay

Page 14: [42] Deleted	dmonaco	2/28/2006 8:50:00 AM
-----------------------	---------	----------------------

Appleton Cove

Page 14: [42] Deleted	dmonaco	2/28/2006 9:02:00 AM
-----------------------	---------	----------------------

Sitka Point to:

Page 14: [43] Deleted	dmonaco	2/28/2006 8:50:00 AM
-----------------------	---------	----------------------

Rodman Bay

Page 14: [43] Deleted	dmonaco	2/28/2006 9:02:00 AM
-----------------------	---------	----------------------

Shelikof Bay

Page 14: [44] Deleted	dmonaco	2/28/2006 8:50:00 AM
-----------------------	---------	----------------------

Chatham Strait to:

Page 14: [44] Deleted	dmonaco	2/28/2006 9:02:00 AM
-----------------------	---------	----------------------

Gilmer Bay

Page 14: [45] Deleted	dmonaco	2/28/2006 8:50:00 AM
-----------------------	---------	----------------------

The Basin

Page 14: [45] Deleted	dmonaco	2/28/2006 9:02:00 AM
-----------------------	---------	----------------------

Salisbury Sound

Page 14: [46] Deleted	dmonaco	2/28/2006 8:50:00 AM
-----------------------	---------	----------------------

Middle Arm (Kelp Bay)

Page 14: [46] Deleted	dmonaco	2/28/2006 9:02:00 AM
-----------------------	---------	----------------------

Tenakee Inlet to Corner Bay

Page 14: [47] Deleted Deep Cove	dmonaco	2/28/2006 8:50:00 AM
Page 14: [47] Deleted Kadashan Bay	dmonaco	2/28/2006 9:02:00 AM
Page 14: [48] Deleted Portage Arm (Kelp Bay)	dmonaco	2/28/2006 8:50:00 AM
Page 14: [48] Deleted Seal Bay	dmonaco	2/28/2006 9:02:00 AM
Page 14: [49] Deleted Sitka Harbor	dmonaco	2/28/2006 8:50:00 AM
Page 14: [49] Deleted Long Bay	dmonaco	2/28/2006 9:02:00 AM
Page 14: [50] Deleted Port Walter	dmonaco	2/28/2006 8:50:00 AM
Page 14: [50] Deleted Southeast Kruzof Island	dmonaco	2/28/2006 9:02:00 AM
Page 17: [51] Deleted Ship Cove (Port Alexander)	dmonaco	2/28/2006 10:52:00 AM
Page 17: [51] Deleted Whitestone Cove (Neva Strait)	dmonaco	2/28/2006 10:54:00 AM
Page 17: [52] Deleted Port Banks (Whale Bay)	dmonaco	2/28/2006 10:52:00 AM
Page 17: [52] Deleted Cedar Cove (Katlian Bay)	dmonaco	2/28/2006 10:54:00 AM
Page 17: [53] Deleted Great Arm (Whale Bay)	dmonaco	2/28/2006 10:53:00 AM
Page 17: [53] Deleted St. Lazaria Island	dmonaco	2/28/2006 10:54:00 AM
Page 17: [54] Deleted Small Arm (Whale Bay)	dmonaco	2/28/2006 10:53:00 AM
Page 17: [54] Deleted Dead Tree Island (Hanus Bay)	dmonaco	2/28/2006 10:54:00 AM
Page 17: [55] Deleted Yamani Cove (Necker Bay)	dmonaco	2/28/2006 10:53:00 AM
Page 17: [55] Deleted Point Moses (Hanus Bay)	dmonaco	2/28/2006 10:54:00 AM
Page 17: [56] Deleted Dorothy Cove (Necker Bay)	dmonaco	2/28/2006 10:53:00 AM
Page 17: [56] Deleted Kalinin Bay (Salisbury Bay)	dmonaco	2/28/2006 10:54:00 AM
Page 17: [57] Deleted Still Harbor (Whale Bay)	dmonaco	2/28/2006 10:53:00 AM
Page 17: [57] Deleted Leo Anchorage (Fortuna Strait)	dmonaco	2/28/2006 10:54:00 AM
Page 17: [58] Deleted Big Bay (Windy Passage)	dmonaco	2/28/2006 10:53:00 AM

Page 17: [58] Deleted Hidden Cove (Slocum Arm)	dmonaco	2/28/2006 10:54:00 AM
Page 17: [59] Deleted Seven Fathom Bay (Windy Passage)	dmonaco	2/28/2006 10:53:00 AM
Page 17: [59] Deleted Island Cove (Slocum Arm)	dmonaco	2/28/2006 10:54:00 AM
Page 17: [60] Deleted President Bay (Windy Passage)	dmonaco	2/28/2006 10:53:00 AM
Page 17: [60] Deleted Deep Bay (Peril Strait)	dmonaco	2/28/2006 10:55:00 AM
Page 17: [61] Deleted Shamrock Bay (W. Crawfish Inlet)	dmonaco	2/28/2006 10:53:00 AM
Page 17: [61] Deleted Suloia Bay (Peril Strait)	dmonaco	2/28/2006 10:55:00 AM
Page 17: [62] Deleted Red Bluff Bay (Chatham Strait)	dmonaco	2/28/2006 10:53:00 AM
Page 17: [62] Deleted Schulze Cove (Fish Bay)	dmonaco	2/28/2006 10:55:00 AM
Page 17: [63] Deleted Tava Island (Biorka Channel)	dmonaco	2/28/2006 10:53:00 AM
Page 17: [63] Deleted Baby Bear Bay (Peril Strait)	dmonaco	2/28/2006 10:55:00 AM
Page 17: [64] Deleted Herring Bay (Elovot Island)	dmonaco	2/28/2006 10:53:00 AM
Page 17: [64] Deleted Ushk Bay (Peril strait)	dmonaco	2/28/2006 10:55:00 AM
Page 17: [65] Deleted Kliuchsvoi Bay (Goddard)	dmonaco	2/28/2006 10:53:00 AM
Page 17: [65] Deleted Waterfall Cove (Slocum Arm)	dmonaco	2/28/2006 10:55:00 AM
Page 17: [66] Deleted Three Entrance Bay (Sitka Sound)	dmonaco	2/28/2006 10:53:00 AM
Page 17: [66] Deleted Ford Arm	dmonaco	2/28/2006 10:55:00 AM
Page 17: [67] Deleted Samsing Cove (Eastern Channel)	dmonaco	2/28/2006 10:53:00 AM
Page 17: [67] Deleted Moser Island	dmonaco	2/28/2006 10:55:00 AM
Page 17: [68] Deleted Warm Springs Bay (Baranof Island)	dmonaco	2/28/2006 10:53:00 AM
Page 17: [68] Deleted Black Bay (Surveyor Passage)	dmonaco	2/28/2006 10:55:00 AM
Page 17: [69] Deleted Cosmos Cove (Hidden Falls)	dmonaco	2/28/2006 10:53:00 AM
Page 17: [69] Deleted	dmonaco	2/28/2006 10:55:00 AM

Kimshan Cove

Page 17: [70] Deleted	dmonaco	2/28/2006 10:53:00 AM
Leesoffskaia Bay (Eastern Channel)		
Page 17: [70] Deleted	dmonaco	2/28/2006 10:55:00 AM
Klag Bay (Chichagof)		
Page 17: [71] Deleted	dmonaco	2/28/2006 10:53:00 AM
Crescent Bay (Eastern Channel)		
Page 17: [71] Deleted	dmonaco	2/28/2006 10:55:00 AM
Double Cove (Slocum Arm)		
Page 17: [72] Deleted	dmonaco	2/28/2006 10:53:00 AM
Katlian Bay		
Page 17: [72] Deleted	dmonaco	2/28/2006 10:55:00 AM
Tawak Passage (Ogden Passage)		
Page 17: [73] Deleted	dmonaco	2/28/2006 10:53:00 AM
Port Krestof (Hayward Strait)		
Page 17: [73] Deleted	dmonaco	2/28/2006 10:55:00 AM
Khaz Bay		
Page 17: [74] Deleted	dmonaco	2/28/2006 10:53:00 AM
Mud Bay (Krestof Sound)		
Page 17: [74] Deleted	dmonaco	2/28/2006 10:55:00 AM
Piehle Passage		
Page 17: [75] Deleted	dmonaco	2/28/2006 10:54:00 AM
DeGroff Bay (Krestof Sound)		
Page 17: [75] Deleted	dmonaco	2/28/2006 10:55:00 AM
Symonds Bay (Biorka Island)		
Page 17: [76] Deleted	dmonaco	2/28/2006 10:54:00 AM
Appleton Cove (Peril Strait)		
Page 17: [76] Deleted	dmonaco	2/28/2006 10:55:00 AM
Tenakee Inlet, North Extent		
Page 17: [77] Deleted	dmonaco	2/28/2006 10:54:00 AM
Little Port Walter (Chatham Strait)		
Page 17: [77] Deleted	dmonaco	2/28/2006 10:55:00 AM
Cuvacan Cove (Shelikof Bay)		
Page 17: [78] Deleted	dmonaco	2/28/2006 10:54:00 AM
Puffin Bay (Pacific Ocean)		
Page 17: [78] Deleted	dmonaco	2/28/2006 10:55:00 AM
The Basin (Kelp Bay)		
Page 17: [79] Deleted	dmonaco	2/28/2006 10:54:00 AM
Ten Fathom Anchorage (Redfish Bay)		
Page 17: [79] Deleted	dmonaco	2/28/2006 10:55:00 AM
Pond Island (Kelp Bay)		
Page 17: [80] Deleted	dmonaco	2/28/2006 10:54:00 AM
Redfish Bay (Pacific Ocean)		
Page 17: [80] Deleted	dmonaco	2/28/2006 10:56:00 AM
Echo Bay (Chatham Strait)		

Page 17: [81] Deleted Snipe Bay (Pacific Ocean)	dmonaco	2/28/2006 10:54:00 AM
Page 17: [81] Deleted Lindenberg Harbor (Peril St.)	dmonaco	2/28/2006 10:56:00 AM
Page 17: [82] Deleted Port Armstrong (Chatham Strait)	dmonaco	2/28/2006 10:54:00 AM
Page 17: [82] Deleted Saook Bay (Peril Strait)	dmonaco	2/28/2006 10:56:00 AM
Page 17: [83] Deleted Deep Cove (Chatham Strait)	dmonaco	2/28/2006 10:54:00 AM
Page 17: [83] Deleted Goleta Cove (Shelikof Bay)	dmonaco	2/28/2006 10:56:00 AM
Page 17: [84] Deleted Ell Cove (Chatham Strait)	dmonaco	2/28/2006 10:54:00 AM
Page 17: [84] Deleted Corner Bay (Tenakee Inlet)	dmonaco	2/28/2006 10:56:00 AM
Page 17: [85] Deleted Kasnyku Bay (Chatham Strait)	dmonaco	2/28/2006 10:54:00 AM
Page 17: [85] Deleted Crab Bay (Tenakee Inlet)	dmonaco	2/28/2006 10:56:00 AM
Page 17: [86] Deleted Takatz Bay (Chatham Strait)	dmonaco	2/28/2006 10:56:00 AM
Page 17: [86] Deleted Seal Cove (Tenakee Inlet)	dmonaco	2/28/2006 10:56:00 AM
Page 17: [87] Deleted Gilmer Bay (Pacific Ocean)	dmonaco	2/28/2006 10:56:00 AM
Page 17: [87] Deleted Long Bay (Tenakee Inlet)	dmonaco	2/28/2006 10:56:00 AM
Page 21: [88] Deleted via	dmonaco	2/27/2006 1:59:00 PM
Page 21: [88] Deleted	dmonaco	2/27/2006 1:59:00 PM
Page 21: [88] Deleted Port Frederick.	dmonaco	2/27/2006 2:00:00 PM
Page 21: [89] Deleted All of Icy Strait including	dmonaco	2/27/2006 2:04:00 PM
Page 21: [89] Deleted Cross Sound including:	dmonaco	2/27/2006 2:05:00 PM
Page 21: [89] Deleted Pacific Ocean including:	dmonaco	2/27/2006 2:05:00 PM
Page 21: [90] Deleted Whitestone Harbor	dmonaco	2/27/2006 2:04:00 PM
Page 21: [90] Deleted Lisianski Inlet	dmonaco	2/27/2006 2:05:00 PM
Page 21: [90] Deleted Surge Bay	dmonaco	2/27/2006 2:05:00 PM

Page 21: [91] Deleted Spasski Bay	dmonaco	2/27/2006 2:04:00 PM
Page 21: [91] Deleted Soapstone Cove	dmonaco	2/27/2006 2:05:00 PM
Page 21: [91] Deleted Takanis Bay	dmonaco	2/27/2006 2:05:00 PM
Page 21: [92] Deleted Port Frederick	dmonaco	2/27/2006 2:04:00 PM
Page 21: [92] Deleted Bingham Cove	dmonaco	2/27/2006 2:05:00 PM
Page 21: [92] Deleted Squid Bay	dmonaco	2/27/2006 2:05:00 PM
Page 21: [93] Deleted South Passage	dmonaco	2/27/2006 2:04:00 PM
Page 21: [93] Deleted to the Pacific Ocean	dmonaco	2/27/2006 2:05:00 PM
Page 21: [93] Deleted Green Top Harbor	dmonaco	2/27/2006 2:05:00 PM
Page 21: [94] Deleted North Passage	dmonaco	2/27/2006 2:04:00 PM
Page 21: [94] Deleted Port Frederick to:	dmonaco	2/27/2006 2:05:00 PM
Page 21: [94] Deleted Lisianski Strait	dmonaco	2/27/2006 2:05:00 PM
Page 21: [95] Deleted Pinta Cove	dmonaco	2/27/2006 2:05:00 PM
Page 21: [95] Deleted Halibut Creek	dmonaco	2/27/2006 2:05:00 PM
Page 21: [95] Deleted Lisianski Strait including:	dmonaco	2/27/2006 2:06:00 PM
Page 21: [96] Deleted Mud Bay	dmonaco	2/27/2006 2:05:00 PM
Page 21: [96] Deleted Neka Bay	dmonaco	2/27/2006 2:05:00 PM
Page 21: [96] Deleted Stag Bay	dmonaco	2/27/2006 2:06:00 PM
Page 21: [97] Deleted Icy Passage	dmonaco	2/27/2006 2:05:00 PM
Page 21: [97] Deleted The Narrows	dmonaco	2/27/2006 2:05:00 PM
Page 21: [97] Deleted Lisianski Inlet	dmonaco	2/27/2006 2:06:00 PM
Page 21: [98] Deleted Idaho Inlet	dmonaco	2/27/2006 2:05:00 PM
Page 21: [98] Deleted	dmonaco	2/27/2006 2:05:00 PM

Tenakee Inlet via Portage

Page 21: [98] Deleted	dmonaco	2/27/2006 2:06:00 PM
Chatham Strait to Pavlof		
Page 21: [99] Deleted	dmonaco	2/27/2006 2:05:00 PM
South Passage including:		
Page 21: [99] Deleted	dmonaco	2/27/2006 2:05:00 PM
Salt Lake Bay		
Page 21: [99] Deleted	dmonaco	2/27/2006 2:06:00 PM
Harbor via Freshwater Bay		
Page 21: [100] Deleted	dmonaco	2/27/2006 2:05:00 PM
Elfin Cove		
Page 21: [100] Deleted	dmonaco	2/27/2006 2:05:00 PM
Flynn Cove (Icy Strait)		
Page 21: [100] Deleted	dmonaco	2/27/2006 2:06:00 PM
Hoonah to Tenakee via Portage		
Page 21: [101] Deleted	dmonaco	2/27/2006 2:05:00 PM
Port Althorp		
Page 21: [101] Deleted	dmonaco	2/27/2006 2:05:00 PM
Freshwater Bay		
Page 21: [101] Deleted	dmonaco	2/27/2006 2:06:00 PM
Cedar Cove to Freshwater Creek		
Page 21: [102] Deleted	dmonaco	2/27/2006 2:13:00 PM
Pleasant Island (Icy Strait)		
Page 21: [102] Deleted	dmonaco	2/27/2006 2:14:00 PM
False Bay (Chatham Strait)		
Page 21: [103] Deleted	dmonaco	2/27/2006 2:14:00 PM
Pulizzi Bay (Icy Strait)		
Page 21: [103] Deleted	dmonaco	2/27/2006 2:15:00 PM
Neka Bay (Port Frederick)		
Page 21: [104] Deleted	dmonaco	2/27/2006 2:14:00 PM
Freshwater Bay		
Page 21: [104] Deleted	dmonaco	2/27/2006 2:15:00 PM
Salt Chuck (Port Frederick)		
Page 21: [105] Deleted	dmonaco	2/27/2006 2:14:00 PM
Lemesurier Island (Icy Strait)		
Page 21: [105] Deleted	dmonaco	2/27/2006 2:15:00 PM
South Bight (Port Frederick)		
Page 21: [106] Deleted	dmonaco	2/27/2006 2:14:00 PM
Inian Island (Icy Strait)		
Page 21: [106] Deleted	dmonaco	2/27/2006 2:15:00 PM
Iyoukeen Cove		
Page 31: [107] Deleted	dmonaco	2/24/2006 3:20:00 PM
Routes not constructed nor NEPA cleared: Planned or Opportunities		
One Duck Recreation Site		Harris River Campground
Page 32: [108] Deleted	IT	6/7/2006 10:35:00 AM
to Stikine Strait		

Page 32: [108] Deleted and Clarence Strait	IT	6/7/2006 10:36:00 AM
Page 32: [109] Deleted Ward Lake-Hariett Hunt Lake Road (FH #39)	IT	6/7/2006 10:37:00 AM
Page 32: [109] Deleted Ward Lake By-Pass Rd.	IT	6/7/2006 10:37:00 AM
Page 32: [110] Deleted Bell Island	IT	6/7/2006 10:40:00 AM
Page 32: [110] Deleted Naha to Margaret	IT	6/7/2006 10:40:00 AM
Page 32: [111] Deleted Ketchikan to Naha	IT	6/7/2006 10:40:00 AM
Page 32: [111] Deleted Ketchikan to Helm	IT	6/7/2006 10:40:00 AM
Page 32: [112] Deleted Short Bay	IT	6/7/2006 10:41:00 AM
Page 32: [112] Deleted Shrimp Bay	IT	6/7/2006 10:41:00 AM
Page 32: [113] Deleted to Thorne Arm	IT	6/7/2006 10:42:00 AM
Page 32: [113] Deleted West Behm Canal	IT	6/7/2006 10:42:00 AM
Page 32: [114] Deleted Behm Narrows	IT	6/7/2006 10:42:00 AM
Page 32: [114] Deleted Port Stewart	IT	6/7/2006 10:42:00 AM
Page 32: [115] Deleted Anchor Pass	IT	6/7/2006 10:42:00 AM
Page 32: [115] Deleted Thorne Arm	IT	6/7/2006 10:42:00 AM
Page 32: [115] Deleted Moth Bay	IT	6/7/2006 10:42:00 AM
Page 32: [116] Deleted Vixen Inlet	IT	6/7/2006 10:43:00 AM
Page 32: [116] Deleted Bond Bay	IT	6/7/2006 10:43:00 AM
Page 32: [117] Deleted Bond Bay	IT	6/7/2006 10:43:00 AM
Page 32: [117] Deleted Smugglers Cove	IT	6/7/2006 10:43:00 AM
Page 32: [117] Deleted Spacious Bay	IT	6/7/2006 10:43:00 AM
Page 32: [118] Deleted NE corner of Thorne Arm (Fish Creek to Gokachin Creek)	IT	6/7/2006 10:43:00 AM
Page 32: [118] Deleted	IT	6/7/2006 10:43:00 AM

About 1/2 mi. off shore Cleveland Peninsula from Caamano Point to Niblack Point

Page 32: [119] Deleted	FSDefaultUser	2/16/2006 8:11:00 AM
------------------------	---------------	----------------------

Nichols Passage - Blank Inlet to Bostwick Inlet

Page 32: [120] Deleted	IT	6/7/2006 10:43:00 AM
------------------------	----	----------------------

Page 32: [121] Deleted	IT	6/7/2006 10:45:00 AM
------------------------	----	----------------------

Port Stewart

Page 32: [121] Deleted	IT	6/7/2006 10:45:00 AM
------------------------	----	----------------------

Spacious Bay

Page 32: [122] Deleted	IT	6/7/2006 10:45:00 AM
------------------------	----	----------------------

Helm Bay Traitors Salt Chuck

Page 32: [122] Deleted	IT	6/7/2006 10:45:00 AM
------------------------	----	----------------------

Dall Bay

Page 33: [123] Deleted	IT	6/7/2006 10:49:00 AM
------------------------	----	----------------------

Deer Mountain

Page 33: [123] Deleted	IT	6/7/2006 10:49:00 AM
------------------------	----	----------------------

Orchard Lake - incl. lake

Page 33: [123] Deleted	IT	6/7/2006 10:49:00 AM
------------------------	----	----------------------

Patching Lake - incl. lake

Page 33: [124] Deleted	IT	6/7/2006 10:51:00 AM
------------------------	----	----------------------

Jordan Lake - incl. lake

Page 33: [124] Deleted	IT	6/7/2006 10:52:00 AM
------------------------	----	----------------------

Portage Cabin - incl. lake

Page 33: [125] Deleted	IT	6/7/2006 10:52:00 AM
------------------------	----	----------------------

Heckman Lake - incl. lake

Page 33: [125] Deleted	IT	6/7/2006 10:52:00 AM
------------------------	----	----------------------

Helm Bay - incl. Bay

Page 33: [125] Deleted	IT	6/7/2006 10:52:00 AM
------------------------	----	----------------------

Fisheries Cabin - incl. lake

Page 33: [126] Deleted	IT	6/7/2006 10:52:00 AM
------------------------	----	----------------------

Blind Pass - incl. pass

Page 33: [126] Deleted	IT	6/7/2006 10:52:00 AM
------------------------	----	----------------------

Phocena Cove - incl. Cove

Page 33: [126] Deleted	IT	6/7/2006 10:52:00 AM
------------------------	----	----------------------

Long Lake Shelter - incl. Lake

Page 33: [127] Deleted	IT	6/7/2006 10:52:00 AM
------------------------	----	----------------------

Anchor Pass - incl. Pass

Page 33: [127] Deleted	IT	6/7/2006 10:52:00 AM
------------------------	----	----------------------

Fish Creek - incl. around buoy

Page 33: [127] Deleted	IT	6/7/2006 10:52:00 AM
------------------------	----	----------------------

Wolf Lake Shelter - incl. Lake

Page 33: [128] Deleted	IT	6/7/2006 10:52:00 AM
------------------------	----	----------------------

Reflection Lake & Shelter - incl. Lake

Page 33: [128] Deleted	IT	6/7/2006 10:52:00 AM
Rainbow Lake - incl. Lake		
Page 33: [128] Deleted	IT	6/7/2006 10:52:00 AM
Shelokum Lake Shelter - area and lake		
Page 33: [129] Deleted	IT	6/7/2006 10:52:00 AM
McDonald Lake & Shelter - incl. Lake		
Page 33: [129] Deleted	IT	6/7/2006 10:52:00 AM
Helm Lake - incl. stream and lake		
Page 33: [129] Deleted	IT	6/7/2006 10:52:00 AM
Smugglers Cove Shelter - incl. Lake		
Page 33: [130] Deleted	IT	6/7/2006 10:54:00 AM
Deer Mountain Trail (#927060)		
Page 33: [130] Deleted	IT	6/7/2006 10:54:00 AM
Long Lake Trail (#927190)		
Page 33: [131] Deleted	IT	6/7/2006 10:54:00 AM
Reflection Lake Trail (#927310)		
Page 33: [131] Deleted	IT	6/7/2006 10:54:00 AM
Connell Lake Trail		
Page 33: [131] Deleted	IT	6/7/2006 10:54:00 AM
Gokachin Lake Trail (#927110)		
Page 33: [132] Deleted	IT	6/7/2006 10:54:00 AM
Bell Island Trail (#927030)		
Page 33: [132] Deleted	IT	6/7/2006 10:54:00 AM
Fish Creek-Low Lake Trail		
Page 33: [132] Deleted	IT	6/7/2006 10:54:00 AM
Titan Trail (Hyder) (#957550)		
Page 33: [133] Deleted	IT	6/7/2006 10:54:00 AM
Naha River Trail (#929250)		
Page 33: [133] Deleted	IT	6/7/2006 10:54:00 AM
Meyers Chuck Trail (#927830)		
Page 33: [133] Deleted	IT	6/7/2006 10:54:00 AM
Orchard Lake Trail (#927320)		
Page 33: [134] Deleted	IT	6/7/2006 10:54:00 AM
Silvis Lake Trail		
Page 33: [134] Deleted	IT	6/7/2006 10:54:00 AM
Ward Creek Trail		
Page 33: [134] Deleted	IT	6/7/2006 10:54:00 AM
Lunch Creek Trail		
Page 33: [135] Deleted	IT	6/7/2006 10:54:00 AM
Ward Lake Nature Trail		
Page 33: [135] Deleted	IT	6/7/2006 10:54:00 AM
Black Mountain Lakes Trail		
Page 33: [135] Deleted	IT	6/7/2006 10:54:00 AM
McDonald Lake Trail (#927450)		

Page 33: [136] Deleted Second Waterfall Creek Trail	IT	6/7/2006 10:54:00 AM
Page 33: [136] Deleted Smugglers Lake Trail	IT	6/7/2006 10:54:00 AM
Page 33: [136] Deleted Perseverance Lake Trail (#927260)	IT	6/7/2006 10:54:00 AM
Page 33: [137] Deleted Bailey Bay-Shelokum Lake (#927010)	IT	6/7/2006 10:54:00 AM
Page 33: [137] Deleted Dude Mtn / Brown Mtn Alpine Trail	IT	6/7/2006 10:54:00 AM